COUNTY PLATS

1904

SAN JOAQUIN COUNTY

1966.x.356.027

Township No. 1 North **, Range No.** 4 **East, Mt. Diablo Meridian.**

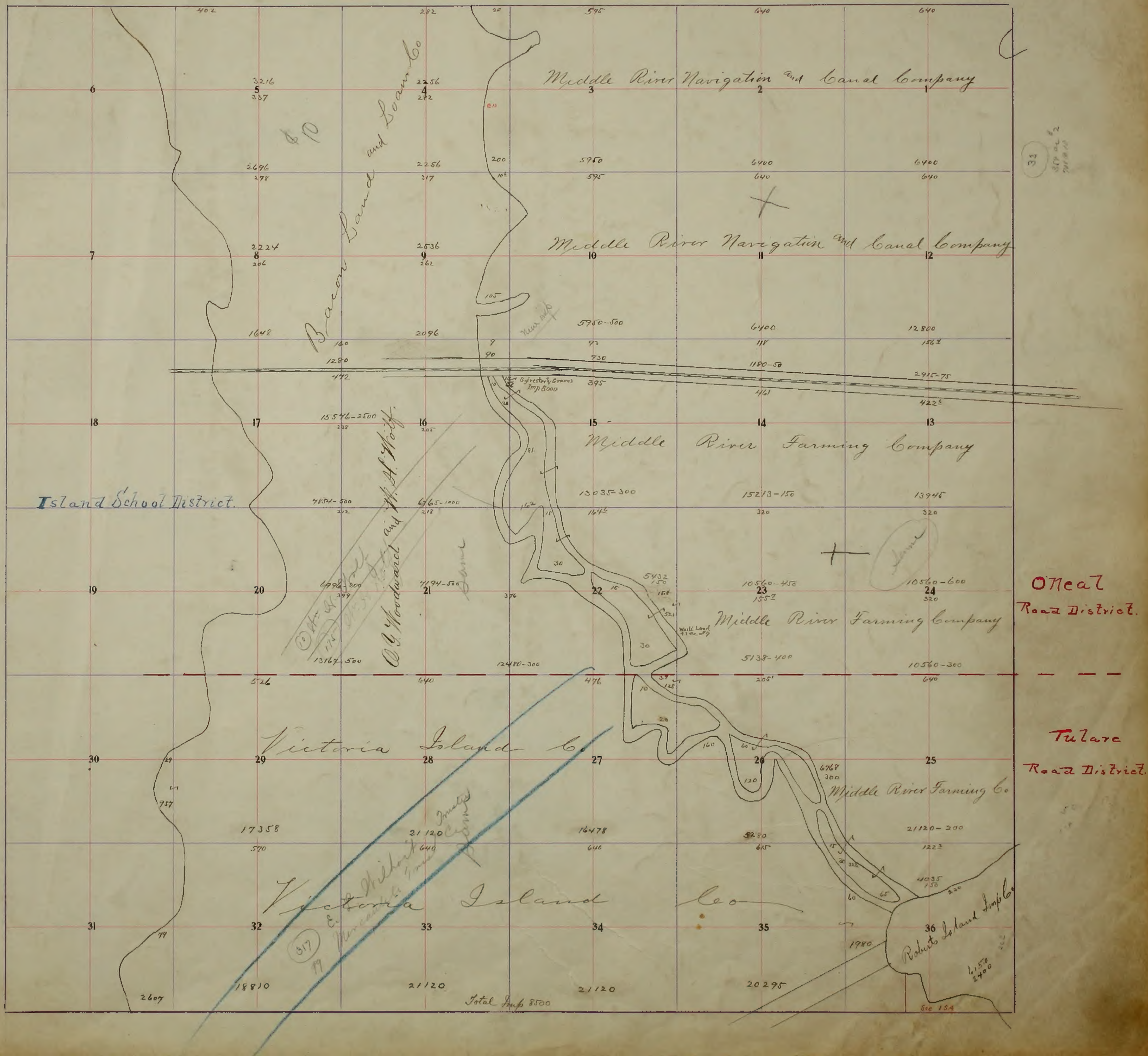
Middle River Navigation and Canal Company
Middle River Navigation and Canal Company
Middle River Farming Company
Middle River Farming Company
Middle River Farming Co.
Bacon Land and Loan Co.
Island School District.
O. J. Woodward and W. H. Wolf
Victoria Island Co.
Victoria Island Co.
Roberts Island Imp. Co.
O'Neal Road District.
Tulare Road District.
Sylvester & Graves Imp. 8000
Total Imp. 8500
1
2
3
4
5
6
7
8
9
10
11
12
13
14
15
16
17
18
19
20
21
22
23
24
25
26
27
28
29
30
31
32
33
34
35
36
3216
2256
5950
6400
6400
2696
2256
2224
2536
1648
2096
5950-500
6400
12800
15576-2500
13035-300
15213-150
13945
7854-500
6765-1000
10560-450
10560-600
13167-500
12480-300
5138-400
10560-300
17358
21120
16478
21120-200
18810
21120
21120
20295
2607
957
1980

434

Township No. 1 North **, Range No.** 5 **East, Mt. Diablo Meridian.**

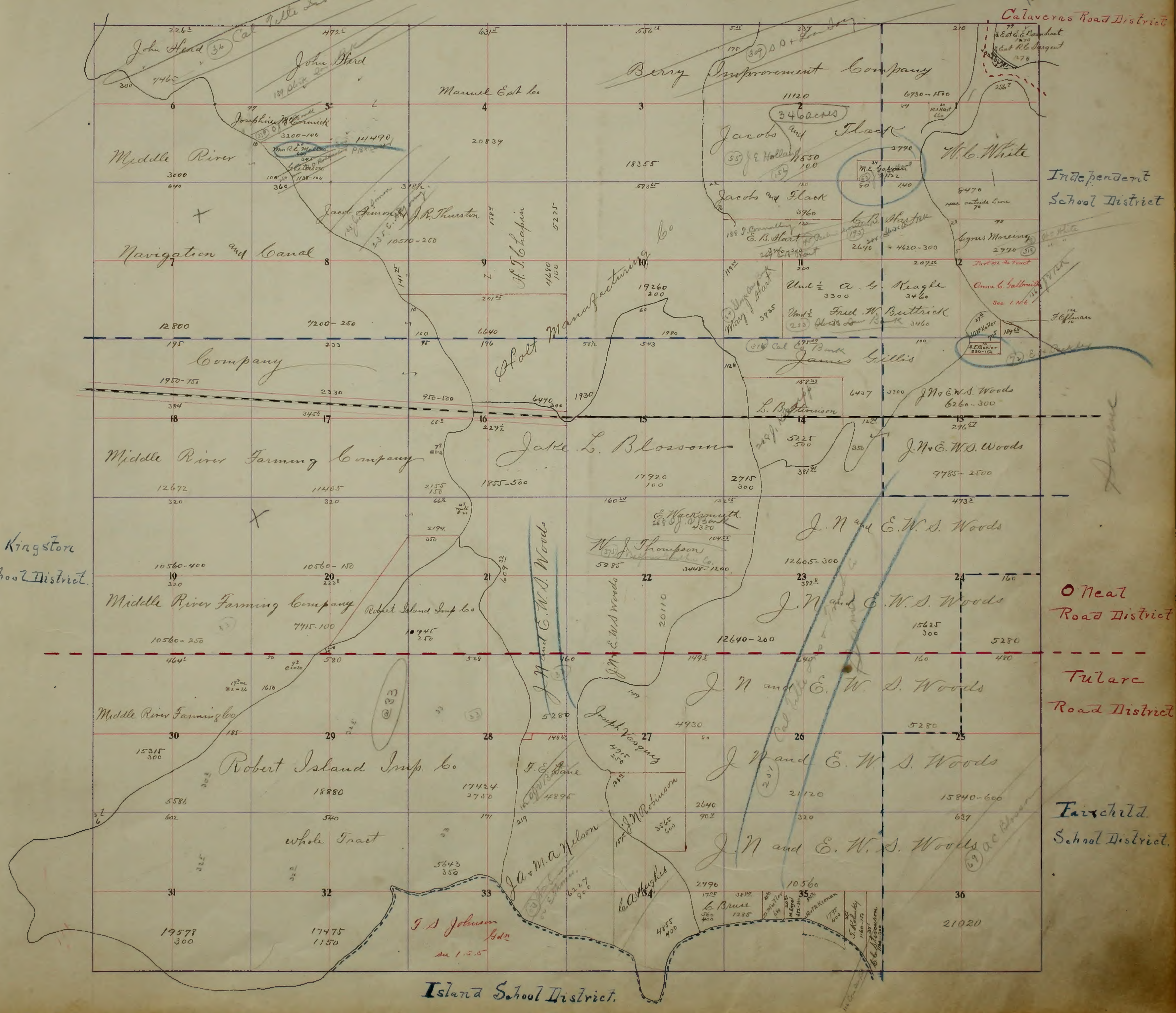

Calaveras Road District
Independent School District
Kingston School District
O'Neal Road District
Tulare Road District
Fairchild School District
Island School District
John Herd
7465
John Herd
Manuel Est Co
Berry Improvement Company
11120
346 acres
Jacobs and Flack
6930-1500
W. C. White
Josephine McCormick
3200-100
14490
20839
18355
11550
100
Middle River
3000
Jacobs and Flack
3960
E. B. Hart
Cyrus Moreing
2970
Navigation and Canal
Jacob Simon
J. R. Thurston
10510-250
H. T. Chapin
5225
4640
100
Holt Manufacturing Co
19260
200
Und ½ A. G. Keagle
3300
3460
Und ½ Fred W. Buttrick
3460
Mary Hart
3935
Anna C. Galbraith
F. Hoffman
12800
4200-250
6640
James Gillis
Company
1950-150
2330
950-500
6470
300
1930
L. B. Tomlinson
J. N. & E. W. S. Woods
6260-300
Middle River Farming Company
Jake L. Blossom
1855-500
17920
100
5225
500
2715
300
J. N. & E. W. S. Woods
9785-2500
12672
11405
2155
150
E. Wackesmuth
W. J. Thompson
5285
3448-1200
J. N. and E. W. S. Woods
12605-300
10560-400
10560-150
Middle River Farming Company
Robert Island Imp Co
7715-100
10945
250
J. N. and E. W. S. Woods
J. N. & E. W. S. Woods
20110
12640-200
15625
300
5280
10560-250
Middle River Farming Co
J. N. and E. W. S. Woods
5280
Joseph Vasquez
4915
250
4930
5280
15315
300
Robert Island Imp. Co.
18880
17424
2750
F. E. Bane
4895
J. N. Robinson
3865
400
J. N. and E. W. S. Woods
21120
15840-600
5586
whole Tract
J. A. & M. A. Nelson
2640
J. N. and E. W. S. Woods
5643
350
6227
900
C. A. Hughes
2990
10560
E. Bruse
1285
19578
300
17475
1150
T. S. Johnson
4855
400
21020
1
2
3
4
5
6
7
8
9
10
11
12
13
14
15
16
17
18
19
20
21
22
23
24
25
26
27
28
29
30
31
32
33
34
35
36

Township No. 1 North **, Range No.** 6 **East, Mt. Diablo Meridian.**

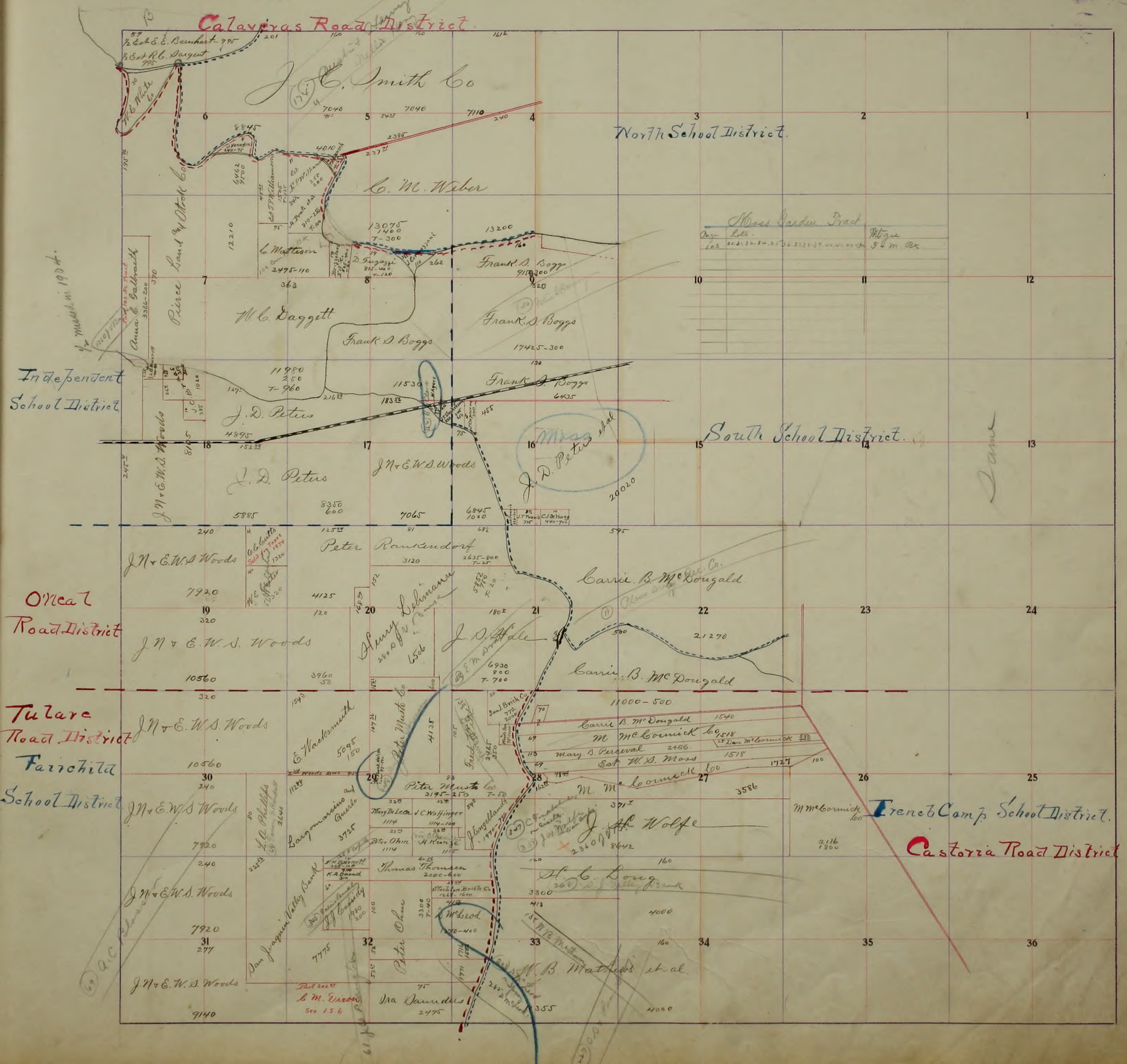
Calaveras Road District
½ Est. E. E. Barnhart 995
½ Est. R. C. Sargent 995
W. C. White Co
J. C. Smith Co
7040
7110
6
5
4
3
2
1
North School District.
C. M. Weber
13075
13200
Moss Garden Tract
Frank S. Boggs
C. Mattison
D. Gugazzi
Pierce Land & Stock Co
Anna E. Galbraith
7
8
9
10
11
12
W. C. Daggett
Frank S. Boggs
Frank S. Boggs
17425-300
Frank S. Boggs
6435
11980
11530
Independent School District
J. D. Peters
J. D. Peters
J. D. Peters
18
17
16
15
14
13
South School District.
J N & E W S Woods
J N & E W S Woods
20020
5885
7065
6845
C. J. DeYoung
Peter Rankendorf
J N & E W S Woods
7920
19
20
21
22
23
24
Carrie B. McDougald
O'Neal Road District
J N & E W S Woods
Henry Lehmann
J. D. Hale
21270
Carrie B. McDougald
10560
Tulare Road District
J N & E W S Woods
E. Wackmuth
Peter Musto Co
11000-500
Carrie B. McDougald
M. McCormick Co
Mary B. Percival
Est. W. S. Moss
Fairchild School District
10560
30
29
28
27
26
25
J N & E W S Woods
L. A. Phillips
Peter Musto Co
M. McCormick Co
J. Ah Wolfe
M McCormick Co
French Camp School District.
Castoria Road District
7920
Thomas Thomsen
Stockton Brick Co.
H. C. Long
J N & E W S Woods
San Joaquin Valley Bank
Peter Ohm
D. McLeod
4000
7920
31
32
33
34
35
36
W. B. Mathews et al.
J N & E W S Woods
C. M. Dixon
Ira Saunders
9140
2475
4000

Township No. 1 North, **Range No.** 7 **East, Mt. Diablo Meridian.**

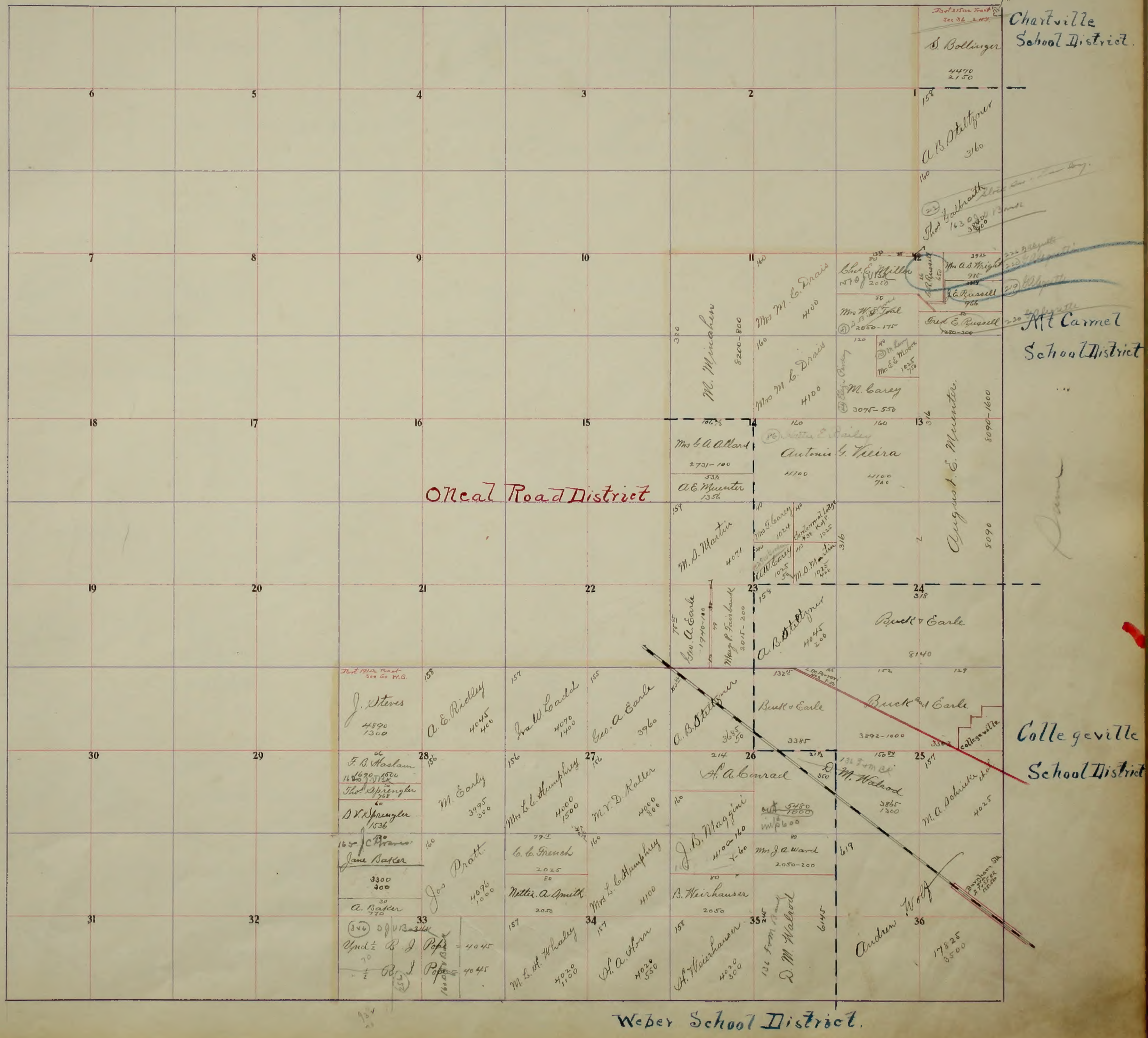

Part 215ac Tract Sec 36 2 N 7
R Carey
Chartville School District.
S. Bollinger
4470
2150
6
5
4
3
2
1
158
A. B. Stiltzner
3160
160
Thos Galbraith
1630
3840
900
7
8
9
10
11
12
160
Mrs M. C. Drais
4100
Chas. E. Miller
2050
R Russell
Mrs A. S. Wright
3935
785
J. E. Russell
966
Mrs W. E. Toal
2050-175
Fred E. Russell
1280-300
Mt Carmel School District
320
M. Minahen
5200-800
160
Mrs M. C. Drais
4100
120
40
Mrs E. E. Moore
1025
750
M. Carey
3075-550
18
17
16
15
14
13
316
August E. Muenter
8090-1600
106⅔
Mrs G. A. Allard
2731-100
160
Nettie E. Bailey
Antonio G. Vieira
4100
160
4100
700
53⅓
A. E. Muenter
1356
ONeal Road District
159
M. S. Martin
4071
40
Mrs T. Carey
1024
40
Centennial Lodge #38 K of P
1025
40
A. W. Carey
1025
50
40
M. S. Martin
1025
400
316
8090
19
20
21
22
23
24
75
Geo. A. Earle
1940-100
Mary P. Fairbank
2015-200
158
A. B. Stiltzner
4045
200
318
Buck & Earle
8140
Part 191ac Tract Sec 60 W.G.
J. Steves
4890
1300
158
A. E. Ridley
4045
400
157
Ira W. Ladd
4070
1400
155
Geo. A. Earle
3960
A. B. Stiltzner
3685
50
132
L. De Ferrari
Buck & Earle
3385
152
129
Buck and Earle
3892-1000
3302
Collegeville
Collegeville School District
30
29
28
27
26
25
F. B. Haslam
1690
1500
Thos Sprengler
768
60
D. V. Sprengler
1536
156
M. Early
3995
300
156
Mrs L. C. Humphrey
4000
1500
156
M. V. D. Kaller
4000
800
214
A. A. Conrad
550
D. M. Walrod
3865
1300
157
M. A. Schriefer et al
4025
130
165
C. Graves
Jane Baker
3300
300
30
A. Baker
770
160
Jos Pratt
4096
1000
79
C. C. French
2025
80
Nettie A. Smith
2050
160
Mrs L. C. Humphrey
4100
160
J. B. Maggini
4100
160
out 5480
1000
80
Mrs J. A. Ward
2050-200
619
Burnham Sta.
80
B. Weirhauser
2050
31
32
33
34
35
36
D. J. V. Baker
Und ½ B. J. Pope
4045
½ B. J. Pope
4045
157
M. L. H. Whaley
4020
1100
157
A. A. Horn
4020
550
158
A. Weierhauser
4020
300
D. M. Walrod
6145
Andrew Wolf
17825
3500
Weber School District.

Township No. *1 North* **, Range No.** *8* **East, Mt. Diablo Meridian.**

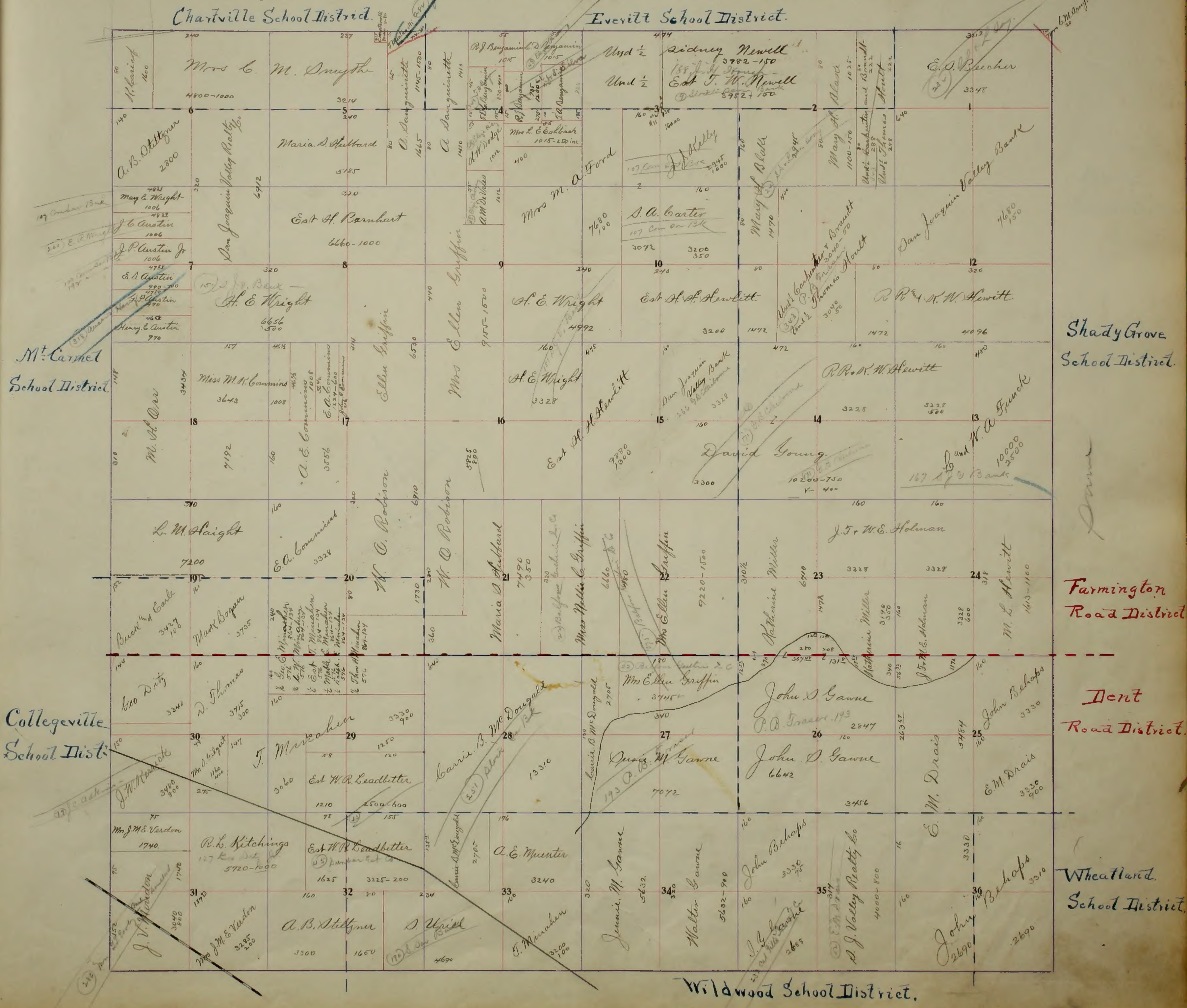
Chartville School District.
Everitt School District.
Mt. Carmel School District.
Shady Grove School District.
Farmington Road District
Dent Road District.
Collegeville School Dist.
Wheatland School District.
Wildwood School District.
N. Carey
Mrs C. M. Smythe
4800-1000
A. Sanguinetti
R. J. Benjamin
L. D. Benjamin
Mrs L. E. Eckbach
A. W. Dodge
A. M. DeVries
Und ½ Sidney Newell
Und ½ Est. T. W. Newell
3982-150
Mary H. Bland
Und ½ Carpenter and Brandt
Und ½ Thomas Hewitt
E. D. Beecher
3348
A. B. Stiltzner
2800
San Joaquin Valley Realty Co.
Maria S. Hubbard
5185
Mrs M. A. Ford
J. J. Kelly
Mary H. Blake
San Joaquin Valley Bank
Mary E. Wright
J. C. Austin
J. P. Austin Jr
E. S. Austin
Henry J. Austin
Henry C. Austin
Est H. Barnhart
6660-1000
S. A. Carter
H. E. Wright
6656
Mrs Ellen Griffin
Ellen Griffin
Est H. H. Hewlett
R. R. & K. W. Hewitt
4096
M. H. Orr
Miss M. K. Commins
3643
A. C. Commins
E. A. Commins
H. E. Wright
3328
Est H. H. Hewlett
Dan Joaquin Valley Bank
David Young
10200-750
L. and W. A. Funck
10000
2500
L. M. Haight
7200
W. C. Robison
Maria S. Hubbard
Mrs Nellie C. Griffin
Mrs Ellen Griffin
Katherine Miller
J. T. & W. E. Holman
M. L. Hewitt
Buck and Earle
Mark Bogan
T. Minahen
Geo Dietz
D. Thomas
Mrs S. Gilgert
J. W. Hewlett
T. Minahen
Est W. R. Leadbetter
Carrie B. McDougald
Mrs Ellen Griffin
Susie M. Gawne
John S. Gawne
6642
P. B. Fraser
John Behaps
E. M. Drais
Mrs J. M. E. Verdon
1740
R. L. Kitchings
5720-1000
Est W. R. Leadbetter
A. E. Muenter
3240
Jennie M. Gawne
Walter Gawne
John Behaps
S. J. Valley Realty Co
John Behaps
J. V. Verdon
Mrs J. M. E. Verdon
A. B. Stiltzner
S. Uriel
T. Minahen
1 2 3 4 5 6 7 8 9 10 11 12 13 14 15 16 17 18 19 20 21 22 23 24 25 26 27 28 29 30 31 32 33 34 35 36

Township No. 1 North **, Range No.** 9 **East, Mt. Diablo Meridian.**

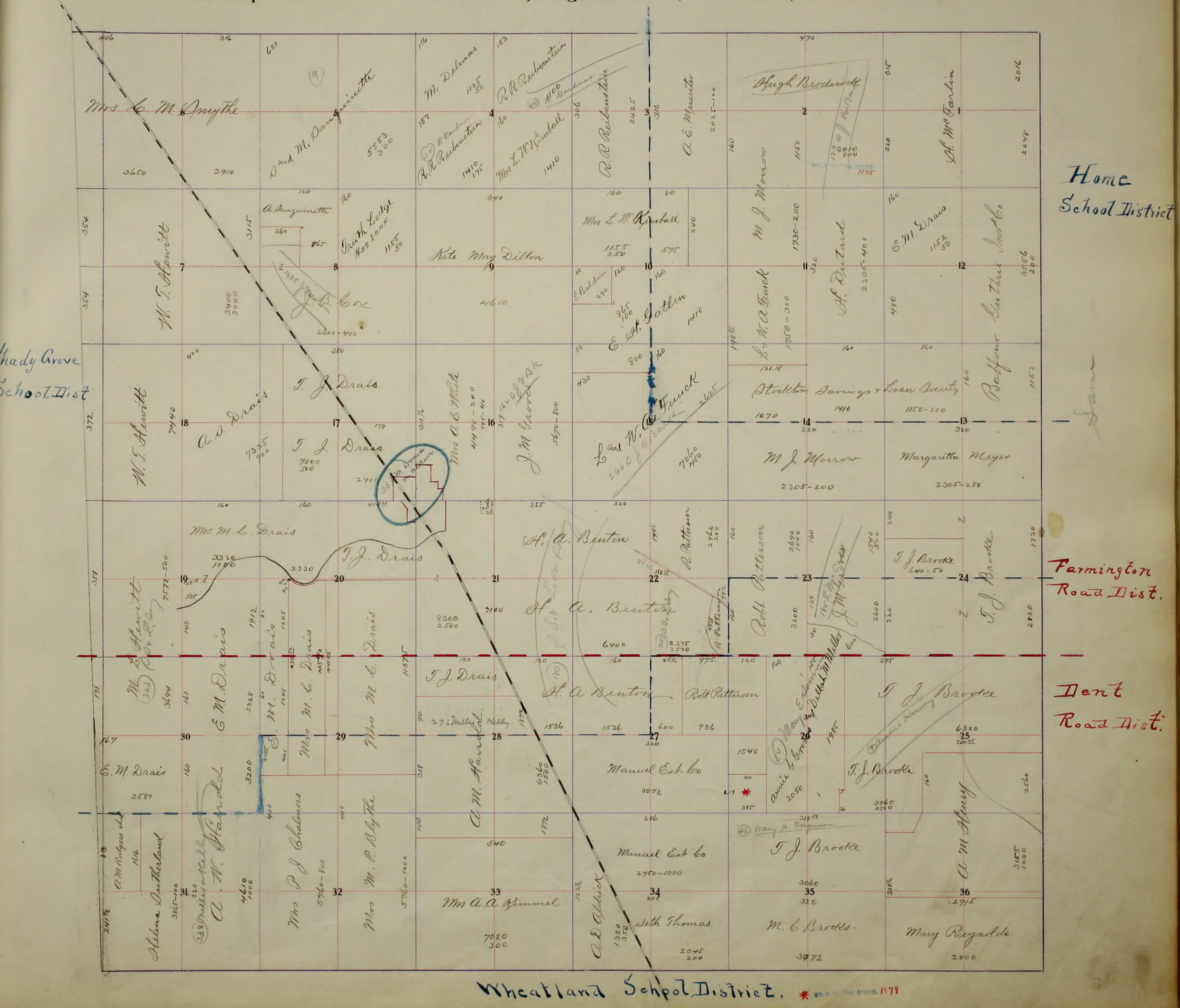
Mrs C. M. Smythe
D and M. Sanguinetti
M. Delmas
R. R. Reibenstein
Mrs L. W. Kimball
R. R. Reibenstein
A. E. Muenter
Hugh Broderick
A. McFarlin
Home School District
W. T. Hewitt
A. Sanguinetti
Truth Lodge #55 I.O.O.F.
Jno. B. Cox
Kate May Dillon
Mrs L. W. Kimball
E. H. Gatlin
M. J. Morrow
L & W. A. Funck
H. Dutard
E. M. Drais
Balfour Guthrie Invt Co
Shady Grove School Dist
W. T. Hewitt
A. D. Drais
T. J. Drais
T. J. Drais
Mrs A. E. White
J. M. Groot
L and W. A. Funck
Stockton Savings & Loan Society
M. J. Morrow
Margaretta Meyer
Mrs M. C. Drais
T. J. Drais
H. A. Benton
R. Patterson
Robt Patterson
T. J. Brooke
T. J. Brooke
Farmington Road Dist.
M. E. Hewitt
E. M. Drais
M. Drais
Mrs M. C. Drais
Mrs M. C. Drais
H. A. Benton
H. A. Benton
T. J. Drais
Robt Patterson
Mary E. Smith and Delilah Miller
T. J. Brooke
Dent Road Dist.
E. M. Drais
A. W. Harrold
A. M. Harrold
Manuel Est. Co
Annie L. Brooks
T. J. Brooke
A. M. Henry
A. M. Rodgers
Helena Sutherland
P. J. Chalmers
Mrs M. P. Blythe
Mrs A. A. Kimmel
A. D. Aldrich
Manuel Est. Co
Seth Thomas
T. J. Brooke
M. C. Brooks
Mary Reynolds
Mary A. Ferguson
Sold to the State 1875
Sold to the State 1879
6 5 4 3 2 1
7 8 9 10 11 12
18 17 16 15 14 13
19 20 21 22 23 24
30 29 28 27 26 25
31 32 33 34 35 36
3650
2910
5553
4610
2600-400
7440
3400
3000
7335
7000
2305-200
2305-258
6400
8300
2500
3072
2750-1000
7020
300
2045
200
3072
2800
6320
3960
2500
3581
Wheatland School District.

Township No. 2 North **, Range No.** 4 **East, Mt. Diablo Meridian.**

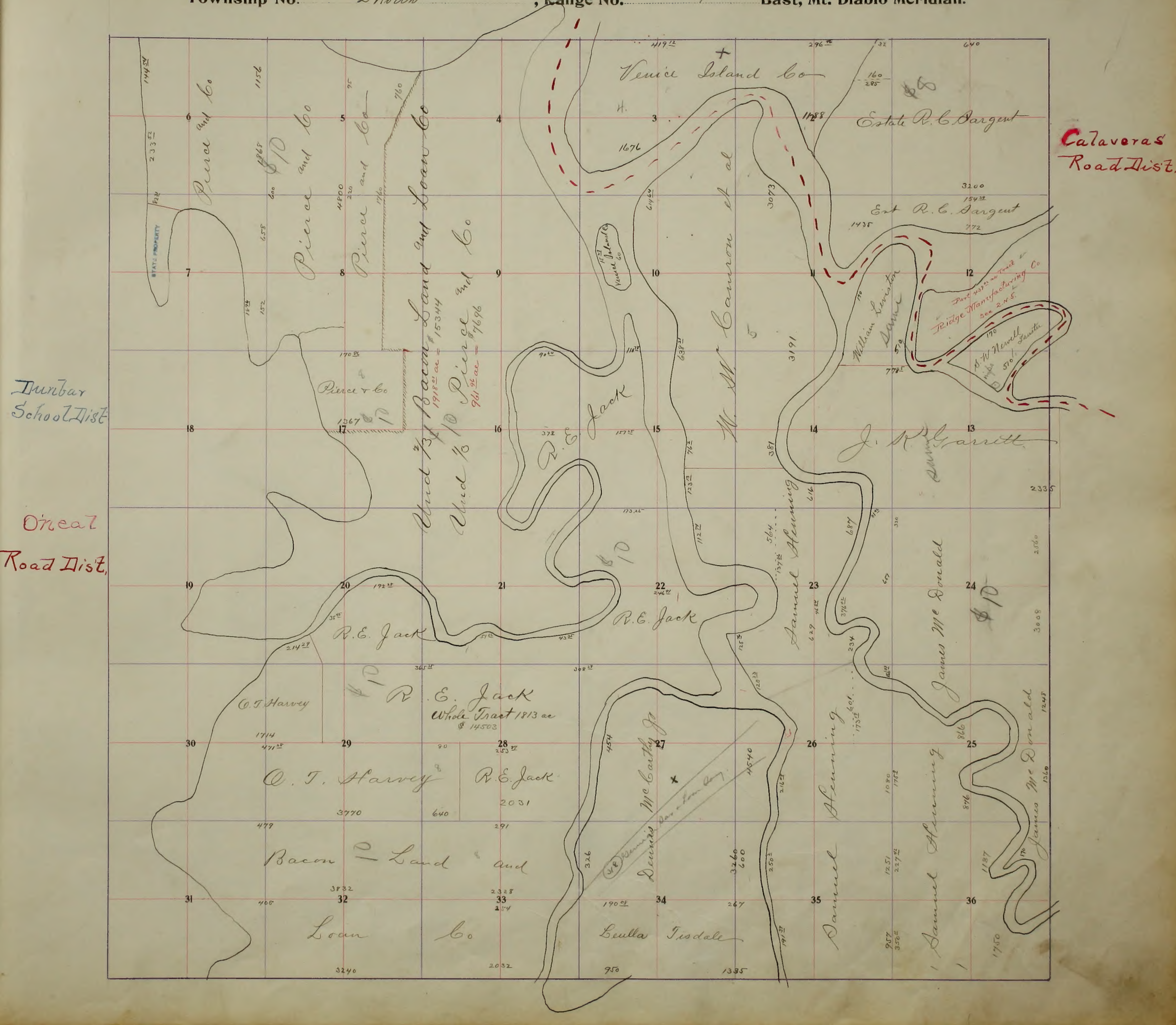
Venice Island Co
Estate R. C. Sargent
Est R. C. Sargent
Calaveras Road Dist.
Dunbar School Dist
O'neal Road Dist.
Pierce and Co
Pierce and Co
Pierce and Co
Pierce & Co
Und 1/3 Bacon Land and Loan Co
1918 ac = $15344
Und 1/3 Pierce and Co
961 ac = 7696
Venice Island Co
W. M. Cameron et al
William Leviston
Part 437 ac Tract Ridge Manufacturing Co
S. W. Newell
R. E. Jack
R. E. Jack
R. E. Jack
R. E. Jack
R. E. Jack
Whole Tract 1813 ac
$ 14503
J. K. Garrett
Samuel Henning
Samuel Henning
Samuel Henning
Samuel Henning
Samuel Henning
James Mc Donald
James Mc Donald
James Mc Donald
O. T. Harvey
O. T. Harvey
Mc Carthy Jr
Dennis
Bacon Land and Loan Co
Leulla Tisdale
STATE PROPERTY
1
2
3
4
5
6
7
8
9
10
11
12
13
14
15
16
17
18
19
20
21
22
23
24
25
26
27
28
29
30
31
32
33
34
35
36

Township No. 2 North **, Range No.** 5 **East, Mt. Diablo Meridian.**

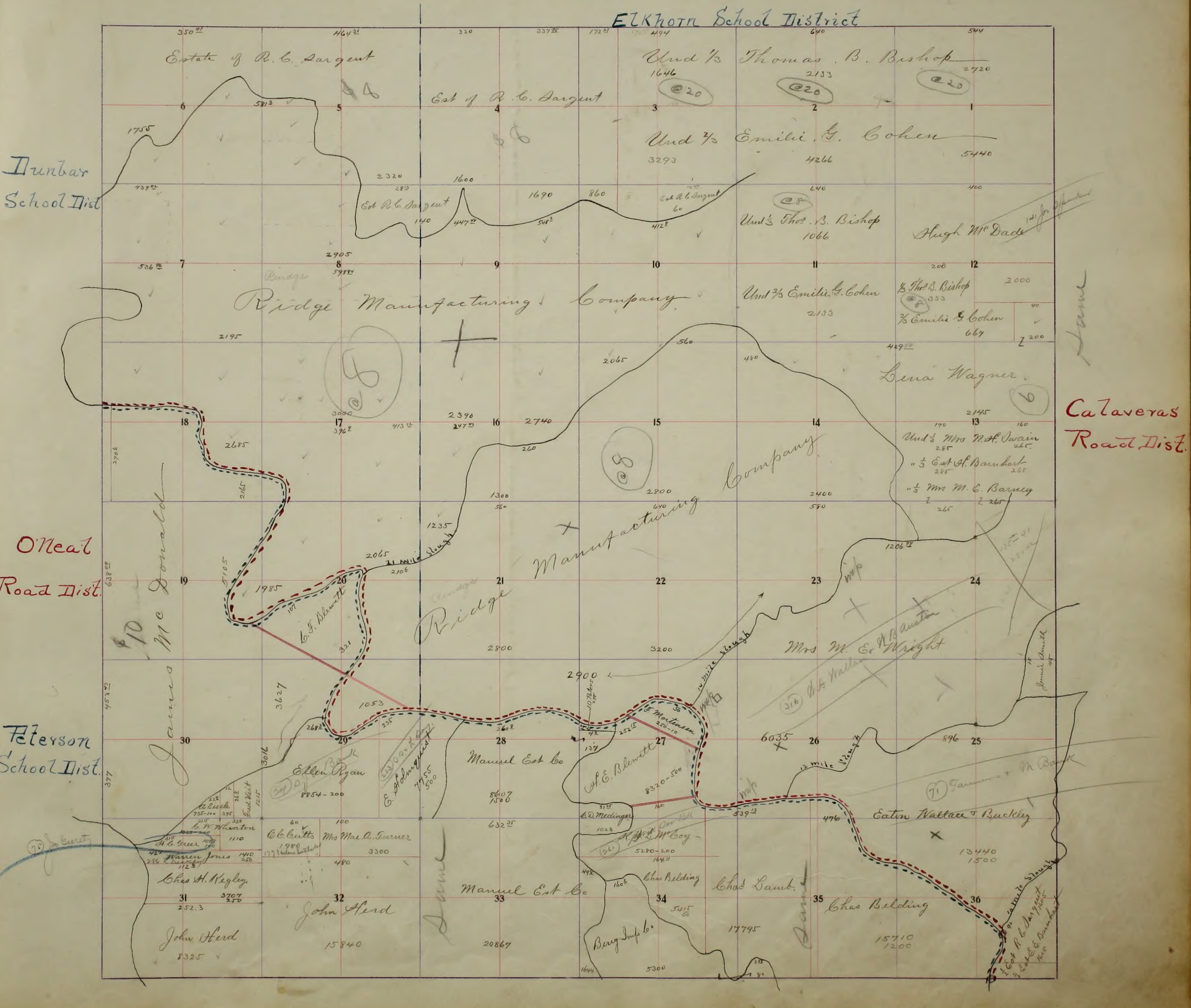

Elkhorn School District
Dunbar School Dist
O'Neal Road Dist.
Peterson School Dist.
Calaveras Road Dist.
Estate of R. C. Sargent
Est of R. C. Sargent
Est R. C. Sargent
Und 1/3 Thomas B. Bishop
Und 2/3 Emilie G. Cohen
Und 1/3 Thos. B. Bishop
Und 2/3 Emilie G. Cohen
Hugh McDade
1/3 Thos B. Bishop
2/3 Emilie G. Cohen
Lena Wagner
Und 1/3 Mrs N. H. Swain
" 1/3 Est H. Barnhart
" 1/3 Mrs M. E. Barney
Ridge Manufacturing Company
Ridge Manufacturing Company
James McDonald
C. F. Blewett
21 Mile Slough
14 Mile Slough
12 Mile Slough
10 Mile Slough
Mrs M. E. Wright
Jennie Smith
Manuel Est Co
A. E. Blewett
F. Martinsen
Ellen Ryan
E. Holmquist
E. D. Medinger
R. H. McCoy
Eaton Wallace & Buckley
A. Eisele
G. W. Wheaton
H. C. Greer
Warren Jones
Chas H. Kegley
C. C. Cutts
Mrs Mae A. Turner
John Herd
John Herd
Manuel Est Co
Chas Belding
Chas Lamb
Chas Belding
Berg Imp Co.
Est R. C. Sargent
Est E. E. Barnhart
6
5
4
3
2
1
7
8
9
10
11
12
18
17
16
15
14
13
19
20
21
22
23
24
30
29
28
27
26
25
31
32
33
34
35
36

Township No. 2 North **, Range No.** 6 **East, Mt. Diablo Meridian.**

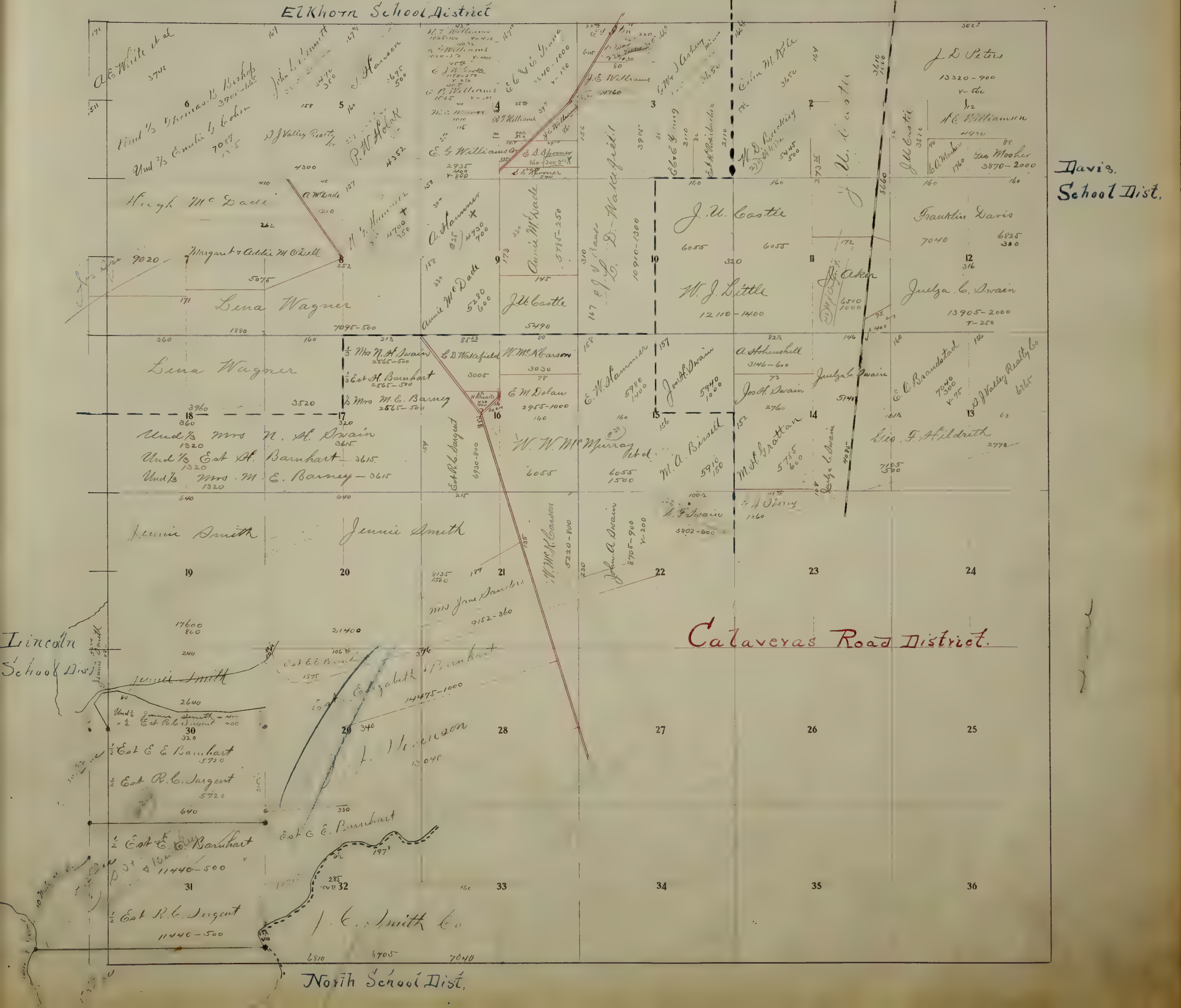
Elkhorn School District
A. E. White et al
Und 1/3 Thomas B. Bishop
Und 2/3 Emilie B. Cohen
John L. Emmett
J. Hansen
P. W. Holck
S. J. Valley Realty Co
H. T. Williams
E. G. Williams
R. T. Williams
E. G. Williams
J. E. Williams
E. S. Spooner
G. W. J. Astley
Edna M. Kile
E. H. Robinbacker
W. D. Buckley
J. U. Castle
J. D. Peters
H. E. Williamson
Geo Mosher
C. A. Mosher
Davis School Dist.
Hugh McDade
A. McDade
N. G. Hammer
A. Hammer
Annie McDade
L. D. Wakefield
Margaret & Addie M. O'Dell
Lena Wagner
J. U. Castle
W. J. Little
Franklin Davis
Julya C. Swain
J. Baker
1/3 Mrs N. H. Swain
1/3 Est H. Barnhart
1/3 Mrs M. E. Barney
W. McK. Carson
E. M. Dolan
E. W. Hammer
Jos H. Swain
A. Hohenshell
E. C. Brandstad
S. J. Valley Realty Co
Und 1/3 Mrs N. H. Swain
Und 1/3 Est H. Barnhart
Und 1/3 Mrs M. E. Barney
Est R. C. Sargent
W. W. McMurray et al
M. A. Bissell
M. H. Grattan
Julya C. Swain
Geo. F. Hildreth
Jennie Smith
Jennie Smith
W. McK. Carson
John A. Swain
A. F. Swain
Mrs Jane Sanders
Calaveras Road District.
Lincoln School Dist.
Jennie Smith
Est E. E. Barnhart
Est. Elizabeth Barnhart
Und 1/2 Jennie Smith
1/2 Est R. C. Sargent
1/2 Est E. E. Barnhart
1/2 Est R. C. Sargent
Est E. E. Barnhart
1/2 Est E. E. Barnhart
1/2 Est R. C. Sargent
J. C. Smith Co
North School Dist.
6
5
4
3
2
1
7
8
9
10
11
12
18
17
16
15
14
13
19
20
21
22
23
24
30
29
28
27
26
25
31
32
33
34
35
36

[illegible] × 8

[illegible]

Township No. 2 North **, Range No.** 7 **East, Mt. Diablo Meridian.**

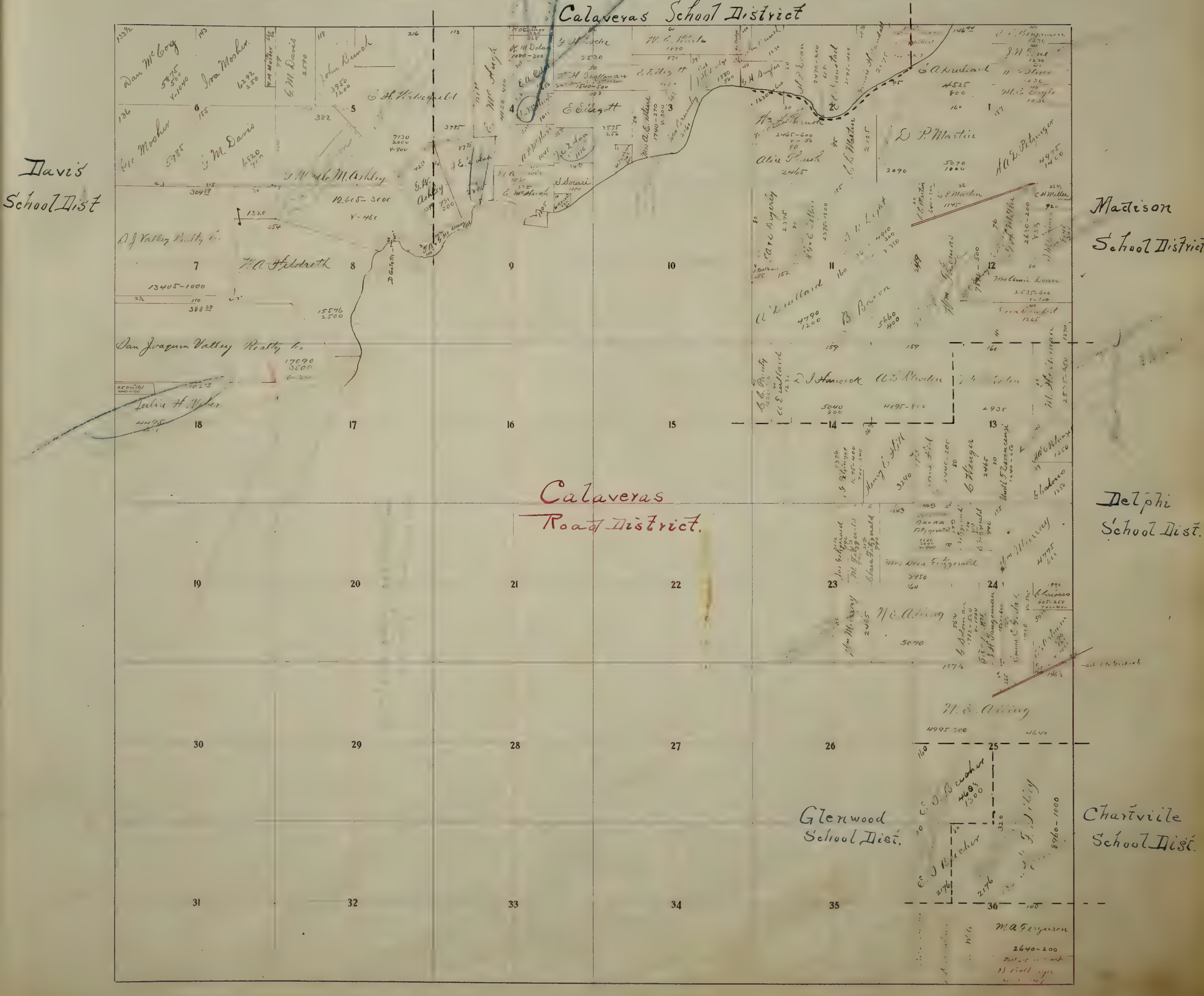

Calaveras School District
Davis School Dist
Madison School District
Delphi School Dist.
Glenwood School Dist.
Chartville School Dist.
Calaveras Road District.
Dan McCoy
Ira Mosher
G. M. Davis
John Rusch
E. H. Wakefield
J. M. Davis
S. J. Valley Realty Co.
W. A. Hildreth
San Joaquin Valley Realty Co.
Julia H. Wilder
E. Ellingott
D. P. Martin
A. L. Stallard
B. Bacon
D. J. Hancock
Henry E. Hill
C. Wenger
Mrs Dora Fitzgerald
W. E. Arking
E. J. Becker
M. A. Ferguson
1
2
3
4
5
6
7
8
9
10
11
12
13
14
15
16
17
18
19
20
21
22
23
24
25
26
27
28
29
30
31
32
33
34
35
36

Township No. 2 North **, Range No.** 8 **East, Mt. Diablo Meridian.**

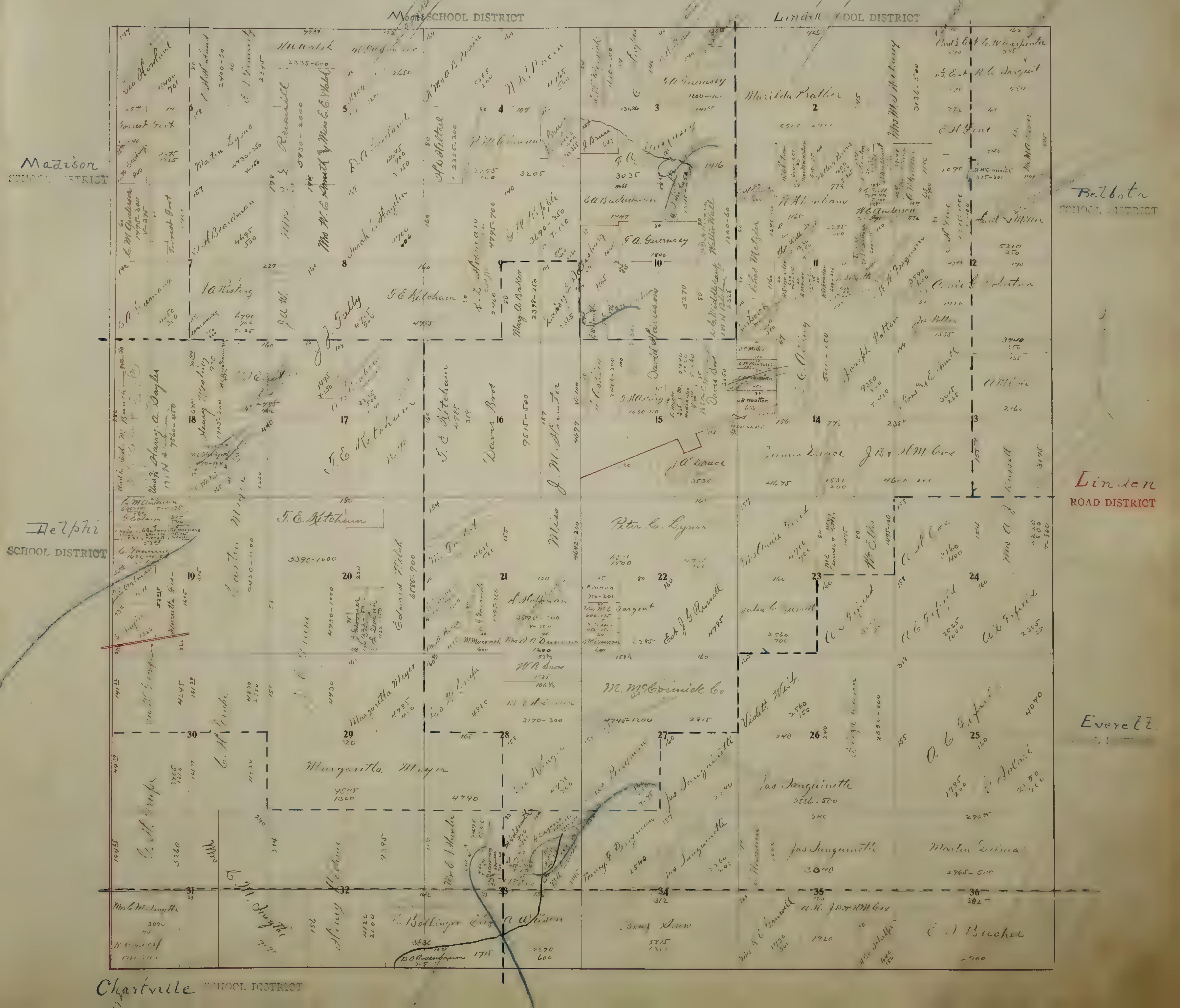
Moore SCHOOL DISTRICT
Linden SCHOOL DISTRICT
Madison SCHOOL DISTRICT
Bellota SCHOOL DISTRICT
Delphi SCHOOL DISTRICT
Linden ROAD DISTRICT
Everett
Chartville SCHOOL DISTRICT
1
2
3
4
5
6
7
8
9
10
11
12
13
14
15
16
17
18
19
20
21
22
23
24
25
26
27
28
29
30
31
32
33
34
35
36
Marilda Prather
G A Guernsey
F A Guernsey
J M Hunter
T E Ketcham
J A Kisling
Martin Lyons
W A Boardman
Sarah Ca Hayden
Mrs W E Smith
Peter C. Lyons
M McCormick Co
Margaretta Meyer
Edward Welch
A Hoffman
Est J G Russell
W B Snow
Jas Sanguinetti
Violett Welch
A G Gifford
Joseph Potter
J B & H M Cox
J A Drace
David Harrison
Davis Bros
Mary A Baker
T J Kelly
Nancy J Ferguson
Martin Gunn
C J Bucher
Benj Snow
A Wilson
D O Rosenbaum
Mrs L M Smyth
C. M. Smyth
W. L. Pacey

Township No. 2 North , Range No. 9 East, Mt. Diablo Meridian.

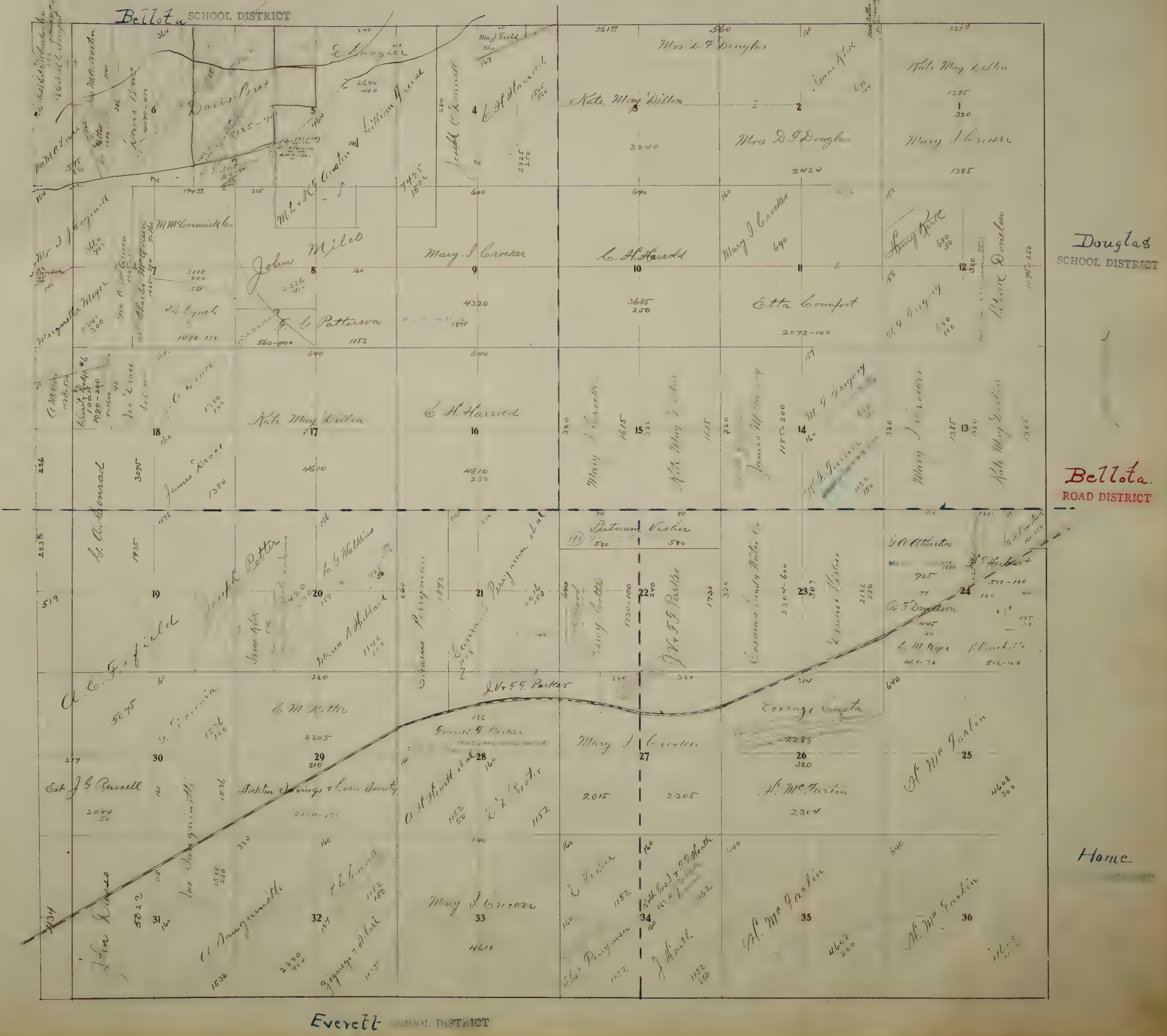
Bellota SCHOOL DISTRICT
Douglas SCHOOL DISTRICT
Bellota ROAD DISTRICT
Home
Everett SCHOOL DISTRICT
6
5
4
3
2
1
7
8
9
10
11
12
18
17
16
15
14
13
19
20
21
22
23
24
30
29
28
27
26
25
31
32
33
34
35
36
Davis Bros
E. Douglas
Lillian Hood
C. H. Harrold
Mrs D. F. Douglas
Kate May Dillon
Mary J. Crocker
M M McCormick Co.
John Miles
F. G. Patterson
Mary J. Crocker
C. H. Harrold
Etta Comfort
Kate May Dillon
C. H. Harrold
James Drace
G. A. Conrad
Joseph Potter
A. C. Fifield
Putnam Visher
J. V. & F. G. Parker
G. A. Atherton
R. F. Davidson
E. M. Kitter
Stockton Savings & Loan Society
Est J. G. Russell
Mary J. Crocker
H. McFarlin
Lorenzo Costa
2015
2305
2314
4608
4610
5075
2305
3240
2420
1385
4320
3685
4610
5022
1536
1152

Township No. 3 North **, Range No.** 4 **East, Mt. Diablo Meridian.**

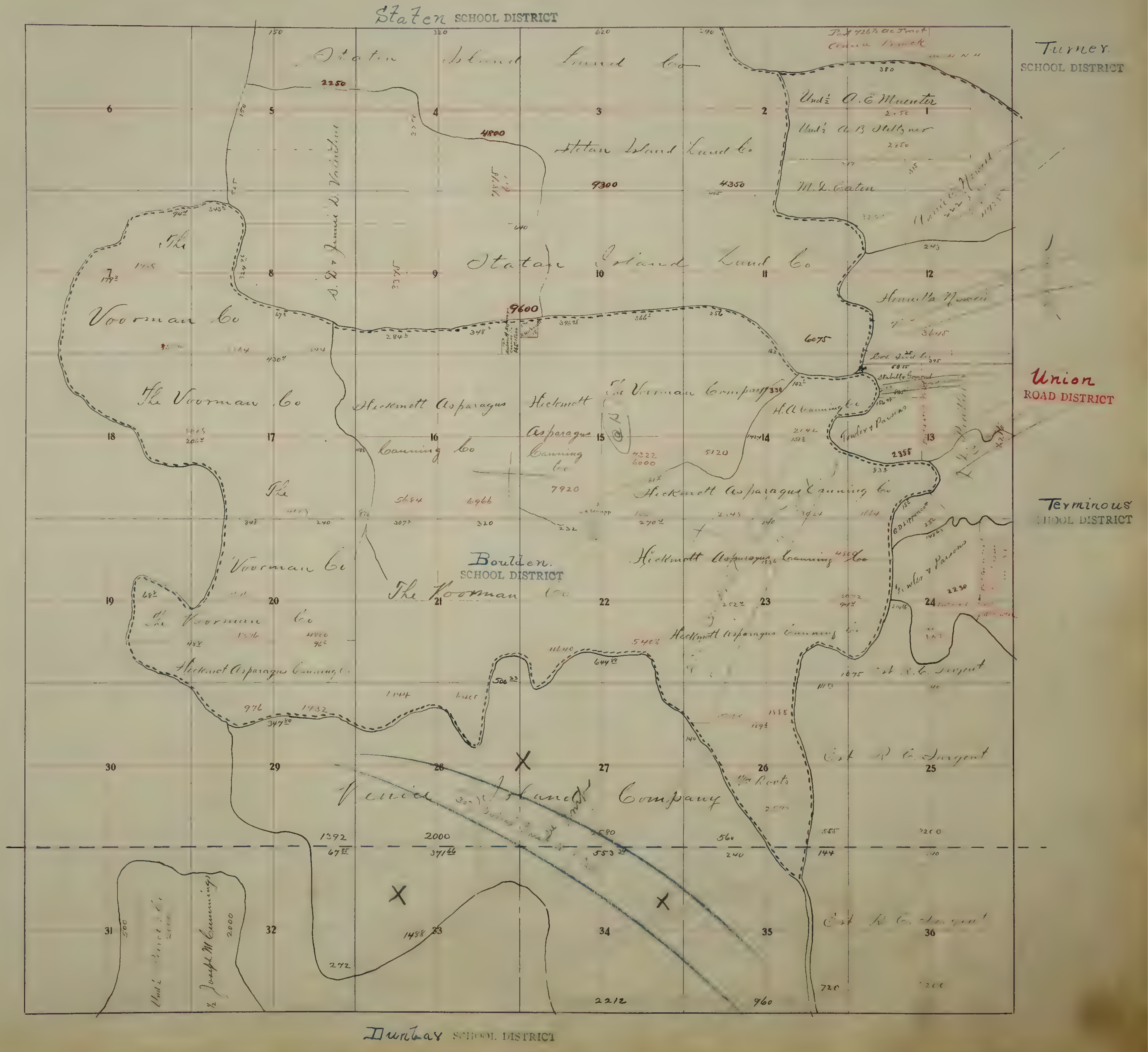
Staten SCHOOL DISTRICT
Turner SCHOOL DISTRICT
Union ROAD DISTRICT
Terminous SCHOOL DISTRICT
Boulden. SCHOOL DISTRICT
Dunbar SCHOOL DISTRICT
Staten Island Land Co
Staten Island Land Co
Staten Island Land Co
Und½ A. E. Muenter
Und½ A. B. Stoltzner
M. L. Eaton
Voorman Co
The Voorman Co
The Voorman Company
The Voorman Co
The Voorman Co
The Voorman Co
The Voorman Co
Hickmott Asparagus Canning Co
Hickmott Asparagus Canning Co
Hickmott Asparagus Canning Co
Hickmott Asparagus Canning Co
Hickmott Asparagus Canning Co
Hickmott Asparagus Canning Co
H. A. Canning Co
Fowler & Parsons
Fowler & Parsons
G. D. Lippencott
Est. R. C. Sargent
Est. R. C. Sargent
Est. R. C. Sargent
Venice Island Company
Und½ Joseph M Cummings
S. D. & Jennie L. Vandeventer
2250
4800
9300
4350
9600
6075
2355
7222
6000
5120
7920
5684
6966
1392
2000
67.85
371.66
553
560
240
555
144
1488
272
2212
960
720
2000
500
1
2
3
4
5
6
7
8
9
10
11
12
13
14
15
16
17
18
19
20
21
22
23
24
25
26
27
28
29
30
31
32
33
34
35
36

Township No. 3 North **, Range No.** 5 **East, Mt. Diablo Meridian.**

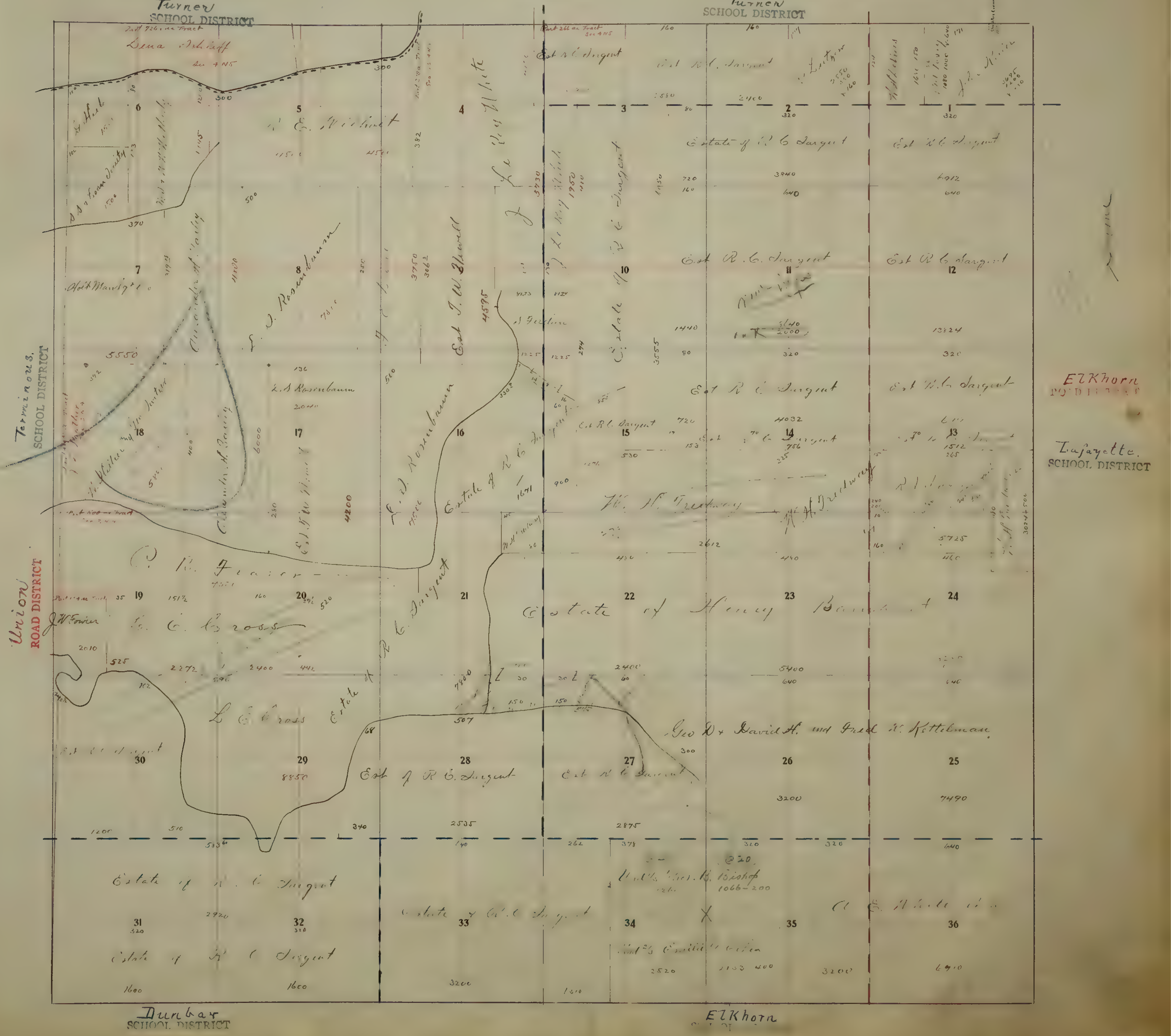
Turner SCHOOL DISTRICT
Turner SCHOOL DISTRICT
Terminous, SCHOOL DISTRICT
Union ROAD DISTRICT
Elkhorn
Lafayette. SCHOOL DISTRICT
Dunbar SCHOOL DISTRICT
Elkhorn
Part 726 ac Tract
Lena Ashleff
Sec 4 N5
Part 266 ac Tract Sec 4 N5
Est R C Sargent
Estate of R C Sargent
Est R C Sargent
Est R. C. Sargent
Est R C Sargent
Est R C Sargent
Est R C Sargent
E. Wilhoit
L. J. Rosenbaum
L. S. Rosenbaum
L. J. Rosenbaum
Est J. W. Elwell
Le Roy White
Holt Mfg Co
S Fezlin
Estate of R C Sargent
Est R C Sargent
Estate of R C Sargent
W. H. Treadway
W H Treadway
W H Treadway
C. R. Frazier
Part 400 ac Tract Sec 3 N4
Part 14 ac Tract
J W Fowler
L. E. Cross
L E Cross
Estate of R C Sargent
Estate of Henry Bamert
Geo D & David H. and Fred W. Kettleman
Est of R C Sargent
Est R C Sargent
Estate of R C Sargent
Estate of R C Sargent
Estate of R C Sargent
Und ½ Geo. B. Bishop
1066-200
Und ½ Emilie
Lutjen
1
2
3
4
5
6
7
8
9
10
11
12
13
14
15
16
17
18
19
20
21
22
23
24
25
26
27
28
29
30
31
32
33
34
35
36
300
300
370
500
5550
4200
4595
3730
1950
3750
306½
382
2400
3940
640
6912
640
1440
3140
2000
13324
320
320
4032
756
1512
5725
2612
2400
5400
640
7800
507
68
8850
3200
7490
2535
2875
340
2520
3200
6410
1600
1600
3200
2920
2010
525
2272
442
2040
6000

Page	[illegible]		
[illegible]	3 ✓	[illegible]	[illegible]
[illegible]	9 – 10 ✓		
[illegible]	4 – 5 ✓		[illegible]
	10 – 11 ✓		[illegible]
	[illegible] – 12 ✓		[illegible]
	7 – 11 ✓		[illegible]
[illegible]	[illegible]	[illegible]	[illegible]
	[illegible]		
	11 – 2 ✓		
[illegible]	4 ✓	[illegible]	[illegible]
265	5 ✓	~~[illegible]~~ ; Comart, [illegible]	[illegible] 3

3 North 6 East.

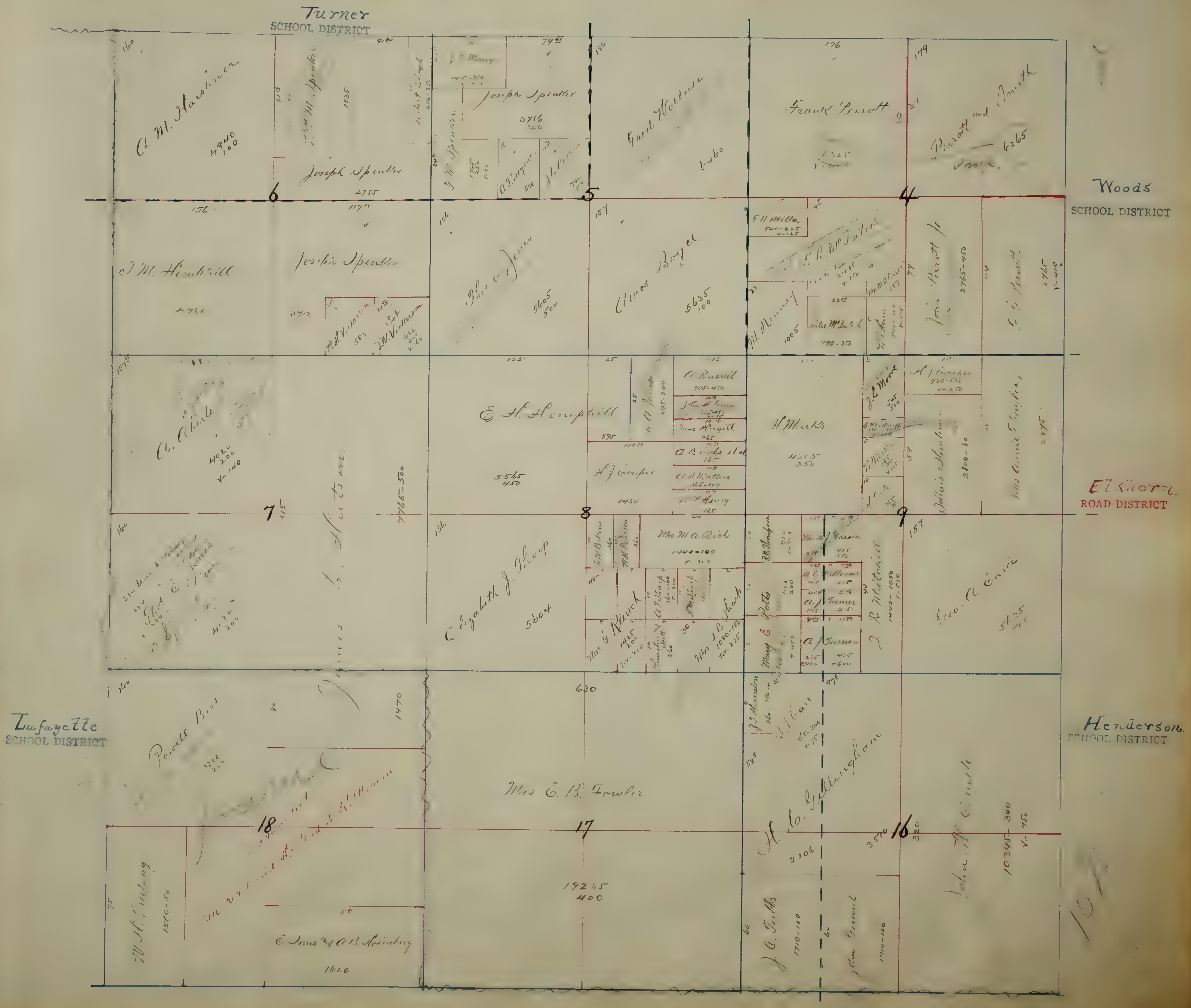
Turner
SCHOOL DISTRICT
Woods
SCHOOL DISTRICT
Elkhorn
ROAD DISTRICT
Lafayette
SCHOOL DISTRICT
Henderson
SCHOOL DISTRICT
6
5
4
7
8
9
18
17
16
A. M. Harshner
4940
100
Joseph Spenkler
2755
Joseph Spenkler
3756
300
Fred Wolber
6460
Frank Perrott
6325
Perrott and Smith
6265
J. M. Hembrill
Joseph Spenkler
Amos Boyer
5635
100
5605
500
G. H. Miller
540-225
Y-125
John Perrott Jr
2765-450
2765
Y-450
790-350
E. H. Hemphill
5565
450
A. Russell
705-450
H. J. Cooper
1480
H. Weeks
4305
350
4020
200
Y-140
7765-500
Elizabeth J. Thorp
5604
Mrs M. A. Rich
1440-100
Y-300
A. J. Turner
Geo. A. Earie
Powell Bros
3300
200
1470
Mrs E. B. Fowler
19285
400
H. C. Gillingham
2106
J. A. Fields
1710-100
1710-100
10345
Y-750
E. Inns and A. B. Kolinberg
1620
1510-50
630

3 North 6 East.

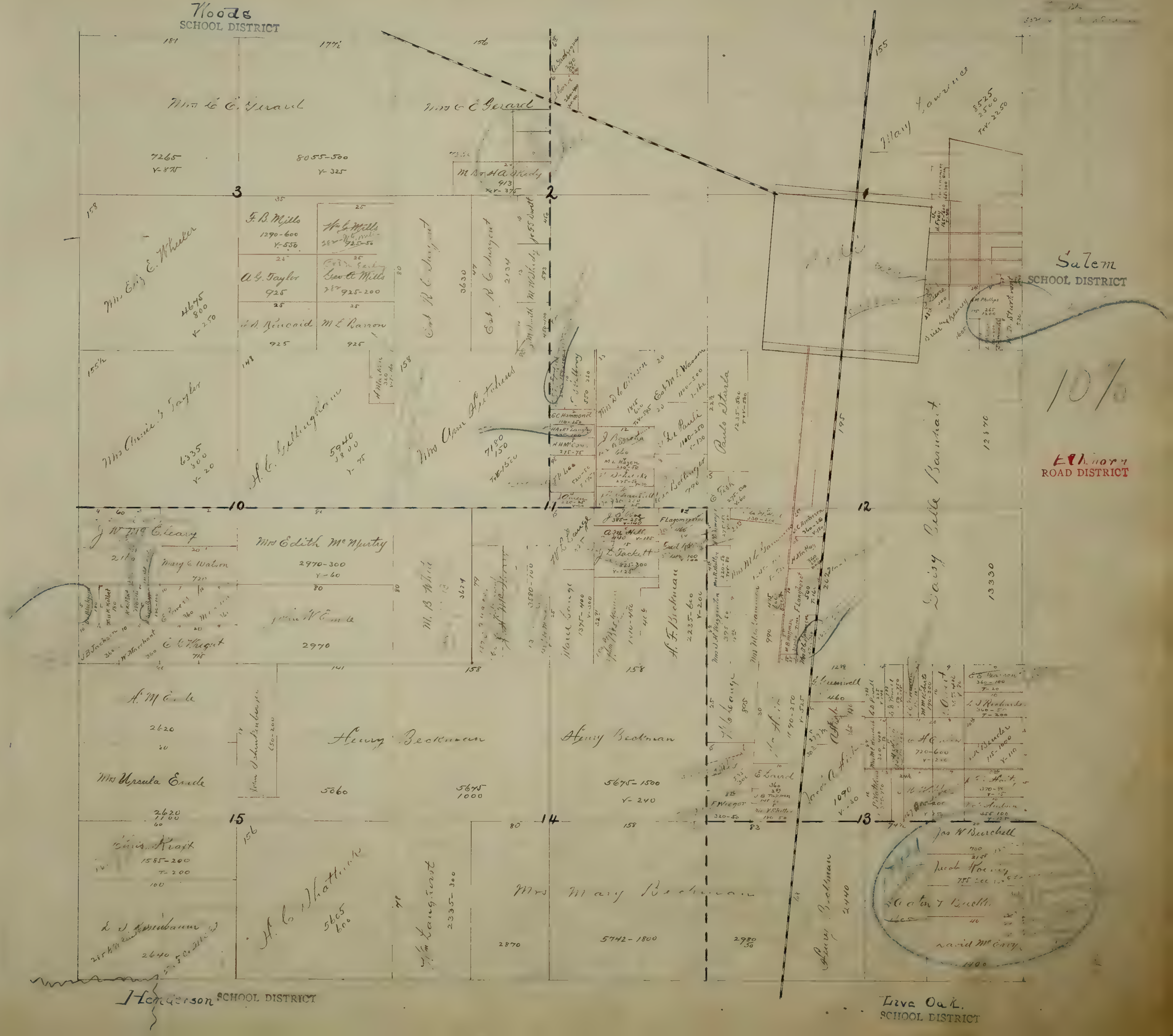

Woods
SCHOOL DISTRICT
Salem
SCHOOL DISTRICT
Elkhorn
ROAD DISTRICT
Henderson SCHOOL DISTRICT
Live Oak.
SCHOOL DISTRICT
3
2
10
11
12
15
14
13
181
177½
156
155
158
155½
148
Mrs C E Gerard
7265
V-875
Mrs C E Gerard
8055-500
V-325
M Bro H A Keidy
913
Mary Lawrence
5525
2500
Mrs Eliz E Wheeler
4645
800
V-250
F B Mills
1290-600
V-550
Wm G Mills
A G Taylor
925
Geo H Mills
925-200
J A Kincaid
925
M E Ramon
925
Est R C Sargent
3630
Est R C Sargent
2134
Mrs Annie J Taylor
6335
800
V-20
H C Gillingham
5940
3800
V-75
Mrs Ann Hutchins
7180
150
G C Hammond
H H McCom
J P Lee
Mrs D C Gilson
Est M C Weaver
J Bowden
M L Hagen
Paulo Stade
J Fish
M Phillips
10%
Daisy Belle Barnhart
12870
13330
J W McCleary
Mrs Edith McMurtry
2970-300
V-60
Mary E Watson
2970
M B White
3624
J B Jackson
W Marchant
C E Wright
715
W L Lange
Ward Lange
J L Tackett
825-300
V-125
A F Beckman
2235-600
V-200
Mrs J M Hargenta
Mrs M L Cummins
990
F Lagomarsino
Jas C Anderson
A M Earle
2620
Mrs Ursula Ende
2620
1700
John Schimbaben
Henry Beckman
5060
5675
1000
Henry Beckman
5675-1500
V-240
E Land
J B Thompson
F Wiegor
320-50
Jacob A Hart
1090
V-30
H C Orin
720-600
V-200
C E Pearson
360-100
L J Richards
Louis Kraft
1585-200
T-200
L J Kunnbaum
2640
H C Whitlock
5605
600
Wm Langhurst
2335-300
2870
Mrs Mary Beckman
5742-1800
2980
50
Henry Beckman
2440
Jas W Burchell
Jacob Koenig
David McEnery
1400

3 North 6 East.

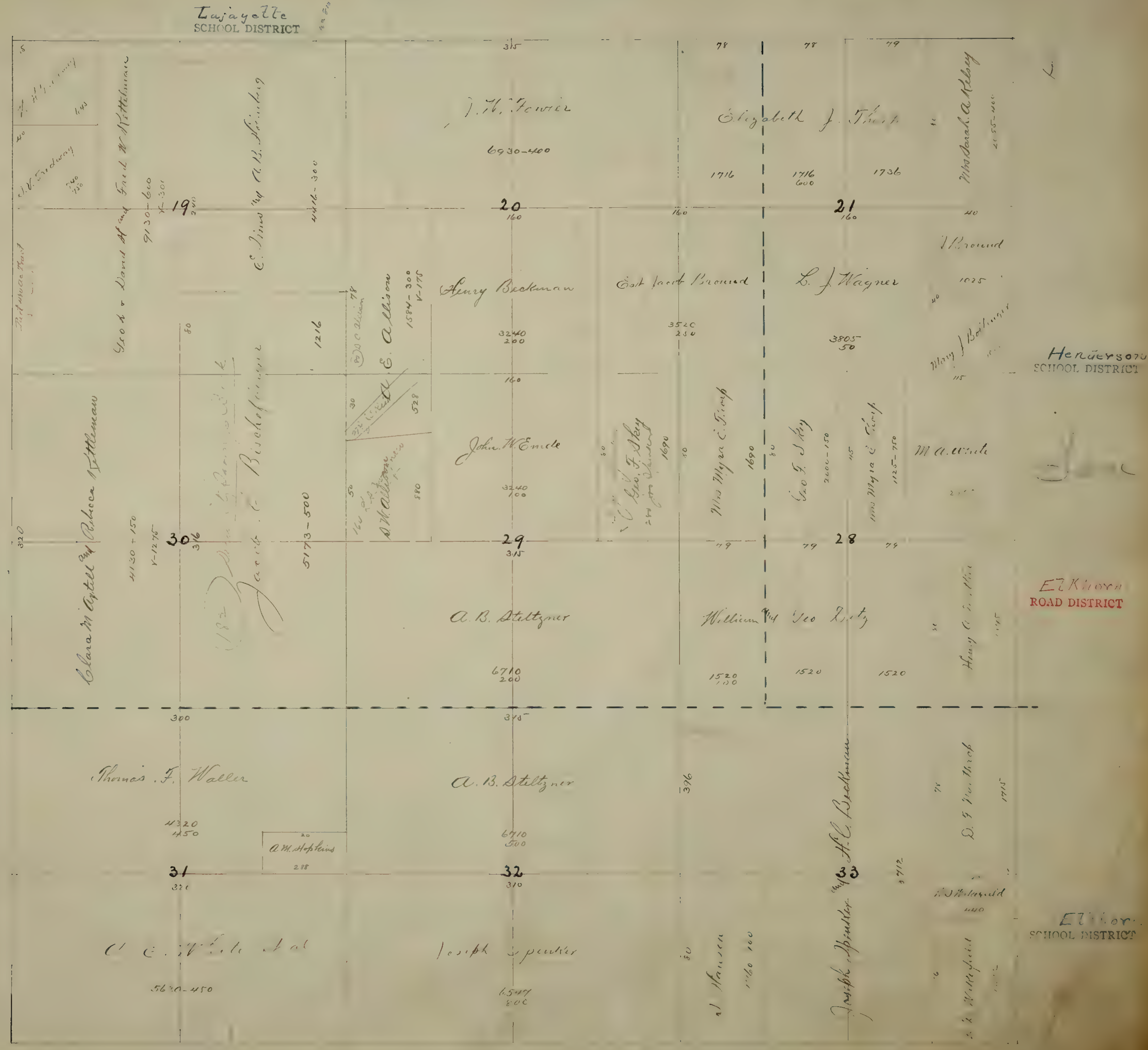

Lafayette
SCHOOL DISTRICT
Henderson
SCHOOL DISTRICT
Elkhorn
ROAD DISTRICT
Elkhorn
SCHOOL DISTRICT
19
20
21
28
29
30
31
32
33
J. H. Fowler
6930-400
Elizabeth J. Thorp
Mrs Sarah A. Kelsey
Fred W. Kittelmann
9130-600
E. Timm and A. B. Steltzner
J. V. Tredway
Henry Beckman
3240
200
Est Jacob Brouard
3520
250
L. J. Wagner
3805
50
J. Brouard
1025
Mary J. Bollinger
E. Allison
1584-300
1216
Jacob C. Bischofsberger
5173-500
John W. Emde
3240
100
Geo. F. Skey
Mrs Myra E. Thorp
1690
M. A. Wade
Clara M. Aptell and Rebecca Kittelman
4130+150
A. B. Steltzner
6710
200
William and Geo Zietz
1520
Henry A. Fuller
Thomas F. Waller
4320
450
A. M. Hopkins
A. B. Steltzner
6710
500
Joseph Spentzer
H. C. Beckman
D. F. Winthrop
5630-450

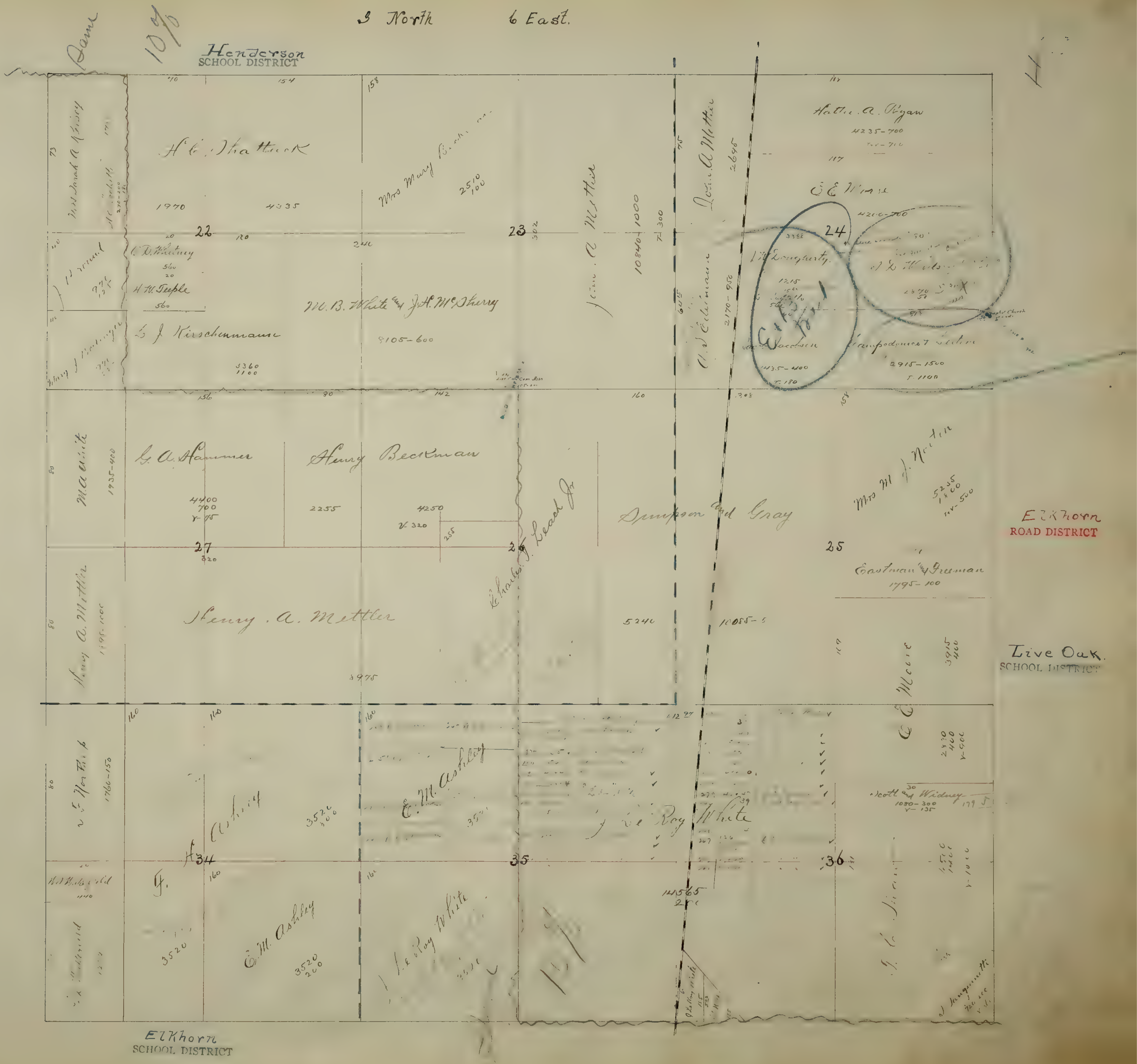3 North
6 East.
10
Henderson
SCHOOL DISTRICT
H. C. Shattuck
1970
4335
Mrs Mary B
2510
100
22
23
302
C. D. Whitney
560
H. W. Teeple
560
L. J. Kirschenmann
3360
1100
M. B. White and J. H. McSherry
8105-600
John A. Mettler
10840
1000
T. 300
John A Mettler
2695
A. S. Eichmann
2170-950
Hattie A. Ryan
4235-700
117
C E Moore
4200-700
24
3366
McDougherty
1215
Jackson
1435-400
T. 180
A. D. Wilson
2870
50
Baptist Church
Campodonico
2915-1500
T. 1100
73
40
154
158
156
80
142
160
308
158
G. A. Hammer
4400
700
T. 75
Henry Beckman
2255
4250
V. 320
Maurit
1935-400
27
26
Charles J. Leach Jr
Simpson and Gray
Mrs M. J. Norton
5235
1800
T. 500
25
Eastman and Freeman
1795-100
5240
10085
Henry A. Mettler
5975
Henry A. Mettler
1795-1000
Elkhorn
ROAD DISTRICT
Live Oak.
SCHOOL DISTRICT
C. E. Moore
3975
460
2430
400
T. 400
Scott and Widney
1080-300
V. 135
N. S. Norfolk
1760-150
H. Ashley
3520
300
E. M. Ashley
3520
J. Le Roy White
34
35
36
E. M. Ashley
3520
200
3520
J. Le Roy White
12565
J. Longworth
Elkhorn
SCHOOL DISTRICT

D. Kettleman [illegible]

18 7

279 7 ✓

10

3 North 7 East.

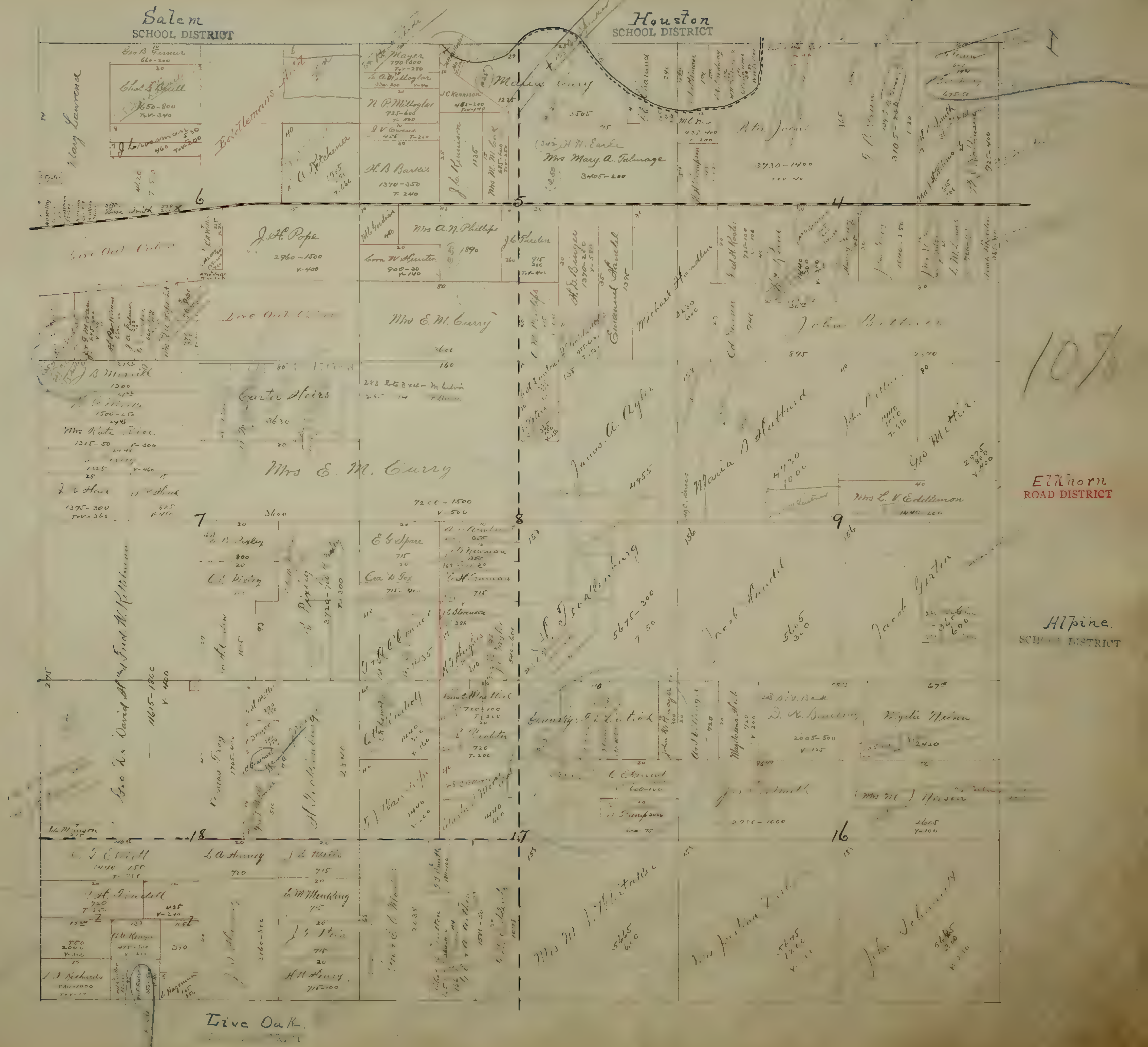
Salem
SCHOOL DISTRICT
Houston
SCHOOL DISTRICT
Elkhorn
ROAD DISTRICT
Alpine.
SCHOOL DISTRICT
Live Oak.
10
Geo B Farmer
660-200
Chas L Bell
650-800
T+V-340
J Grossman
460
530
T+V-200
Mary Lawrence
Eddlemans Add
B Mayer
770-300
T+V-280
L A Milloglar
330-200
V-90
N P Milloglar
925-600
T-500
J V Owens
455
T-250
A Kitchener
1935
H B Barkis
1370-350
T-240
J C Kennison
465-200
T+V-140
J C Kennison
1135
Mrs M M Cox
685-600
T+V-250
Rose Smith
Maria Curry
3505
1225
(342) H W Earle
Mrs Mary A Talmage
3405-200
M C Dow
435-400
T-200
Peter Jones
3730-1400
3105-250
675-50
H P Smith
Mrs J H Williams
925-400
6
5
4
J H Pope
2960-1500
V-400
C A Willis
M C Goodrich
450
Mrs A N Phillips
1890
Cora W Hunter
900-30
V-140
J C Theelen
915
260
T+V-400
H E Binger
1370-260
V-580
Emanuel Handel
1395
Michael Handler
3230
600
Fred H Roote
725-100
V-100
L M Lewis
John Bellmer
895
Live Oak Colony
Live Oak Colony
J A Palmer
Mrs E M Curry
3600
160
J B Merrill
1500
1500-250
Mrs Kate Rice
1325-50
T-300
1325
V-460
1375-300
T+V-360
825
V-450
Carter Heirs
3630
Mrs E M Curry
7200-1500
V-500
James A Ryler
4955
Maria A Hubbard
4730
1000
John Bellmer
1440
T-550
Geo McHir
2875
800
V-400
Mrs L V Eddlemon
1440-200
7
8
9
C E Dixley
800
C E Dixley
Geo & David and Fred W Kittelman
1615-1800
V-400
3720-700
T-300
E G Spare
715
Geo D Fox
715-400
B Newman
355
T H Truman
715
J Stevenson
H J Hughes
1440
T-160
720-100
T-200
720
T-200
1440
1705-400
C Gearhart
J T Tecklenburg
5675-300
Jacob Handel
5605
300
Jacob Gertner
John H Hagner
720
Magdalena
D K Beaudry
2005-500
V-125
Myrtle Nelson
2420
C Ekwall
600-100
J Thompson
600-75
2900-1000
Mrs M J Nelson
2605
V-100
18
17
16
C J Elwell
1440-150
L A Harvey
720
J E Watts
715
J H Tindell
720
435
V-240
E M Meekling
715
A W Krager
425-500
350
550
2000
V-300
J J Richards
530-1000
T+V-17
L Hageman
H H Henry
715-100
2160-500
2035
J J Smith
180-100
1580-50
1075
Mrs M J Whitaker
5665
600
5645
1200
John Johnson
5645
300
10 7/8

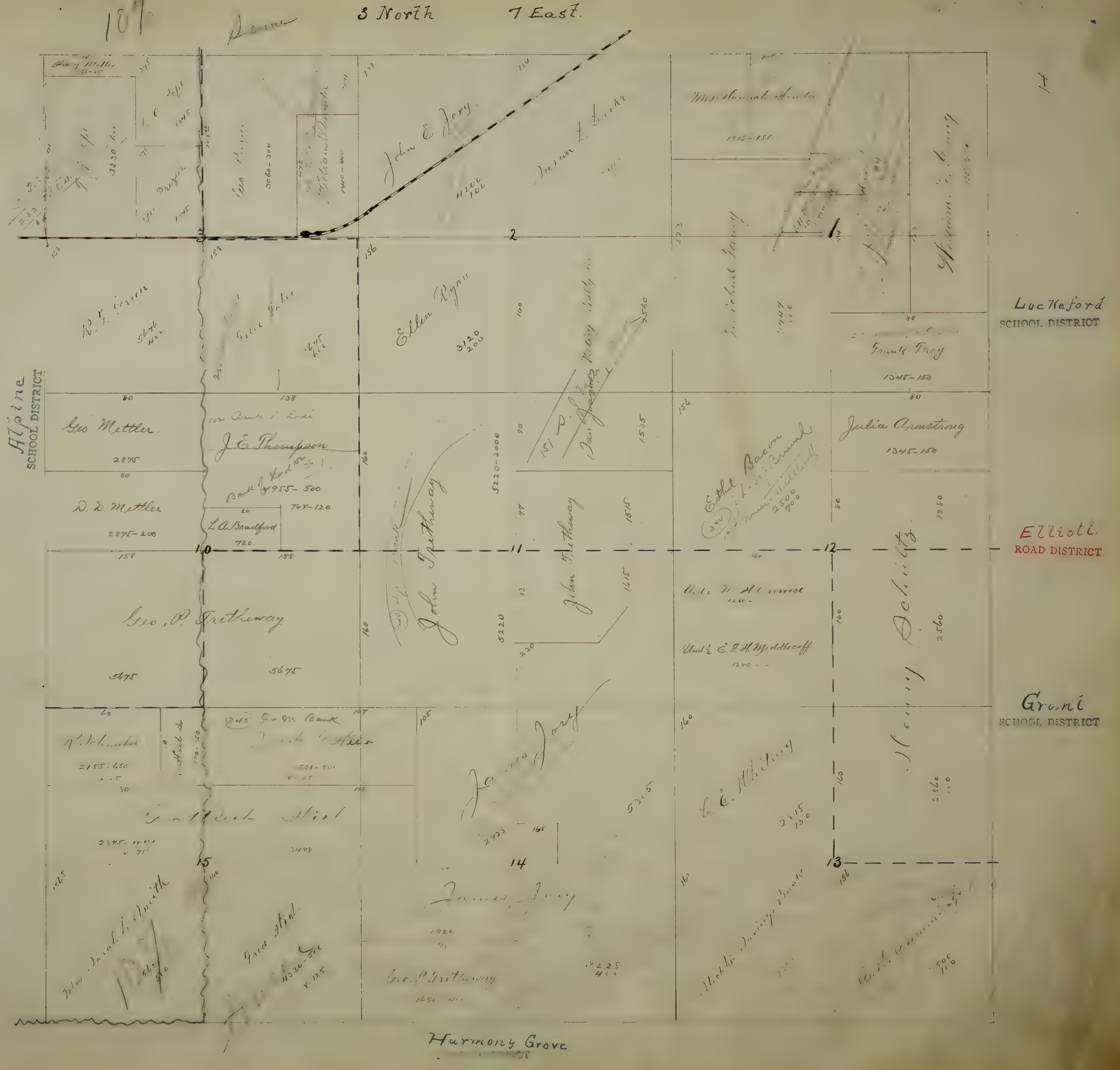
107
3 North 7 East.
Henry Mettler
55-25
3230
Geo Dreyer
1345
3060-300
William Dougherty
1410-400
John E. Jory.
4200
100
Susan L. Locke
Mrs. Hannah Smith
1415-150
2
3
158
156
R. F. Green
5646
400
Ellen Ryan
3120
200
2560
Luckeford
SCHOOL DISTRICT
Frank Trey
1345-150
80
138
Alpine
SCHOOL DISTRICT
Geo Mettler.
2875
152 Bank of Lodi
J. E. Thompson
Bank of Lodi 36
4955-500
T & V-120
D. D. Mettler
2875-200
20
L. A. Bradford
720
160
John Tretheway
5220-2000
151 P. J. Jory
1535
Ethel Bacon
2500
700
Julia Armstrong
1345-150
1515
1280
10
11
12
Elliott.
ROAD DISTRICT
Geo. P. Tretheway
5675
5675
5220
230
1615
Und ½ N. H. Hennick
1280
Und ½ E. F. H. Middlecoff.
1280
2560
Gruni
SCHOOL DISTRICT
60
343 F & M Bank
2155-650
531-500
V-25
107
105
James Jory
5305
2725
168
2315
150
2345-1000
V 75
3498
15
14
13
James Jory
1920
Mrs. Sarah L. Smith
Fred Hiel
4330-500
V. 125
Geo. P. Tretheway
1650
2225
400
Harmony Grove

3 North 7 East.

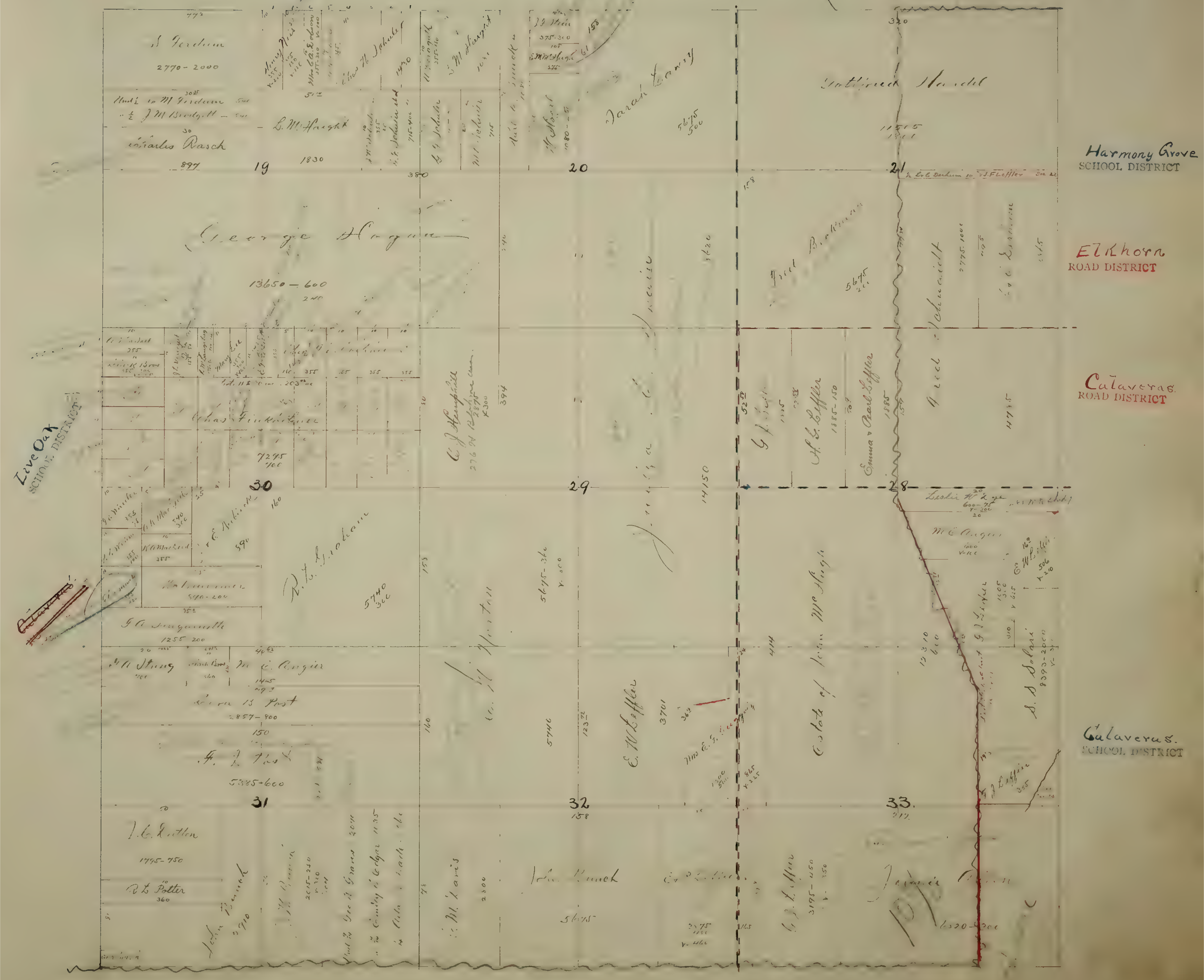
S Jordan
2770-2000
Und ½ to M Jordan
½ J M Bridgett
Charles Rasch
897
L. McHaight
1830
19
Chas H Schulte
1430
L M Haight
E M McHugh
375-300
20
Sarah Lowry
5695
500
Gottfried Handel
11515
21
Harmony Grove
SCHOOL DISTRICT
George Hagan
13650-600
Fred Beckman
5695
Elkhorn
ROAD DISTRICT
Chas Finkbohner
7295
400
C J Hemphill
394
14150
G J Leffler
H. G. Leffler
1885-150
Emma & Pearl Leffler
1885
Calaveras
ROAD DISTRICT
4775
30
29
28
Leslie W Lodge
600-75
M C Angier
E W Leffler
5695-360
Live Oak
SCHOOL DISTRICT
R. L. Graham
5740
300
G A Seagrist
1255-200
M C Angier
Ezra B Post
2857-800
150
F. J. Post
5385-600
E. W. Leffler
5740
3701
Mrs E. G. Leffler
Estate of John McHugh
414
13310
600
G J Leffler
S. A. Solari
8395-2000
Calaveras
SCHOOL DISTRICT
G J Leffler
355
31
32
33
I. C. Rutter
1795-750
R L Potter
360
John Bunch
3910
M Davis
2800
John Bunch
5695
G. J. Leffler
3175-450

3 North 7 East.

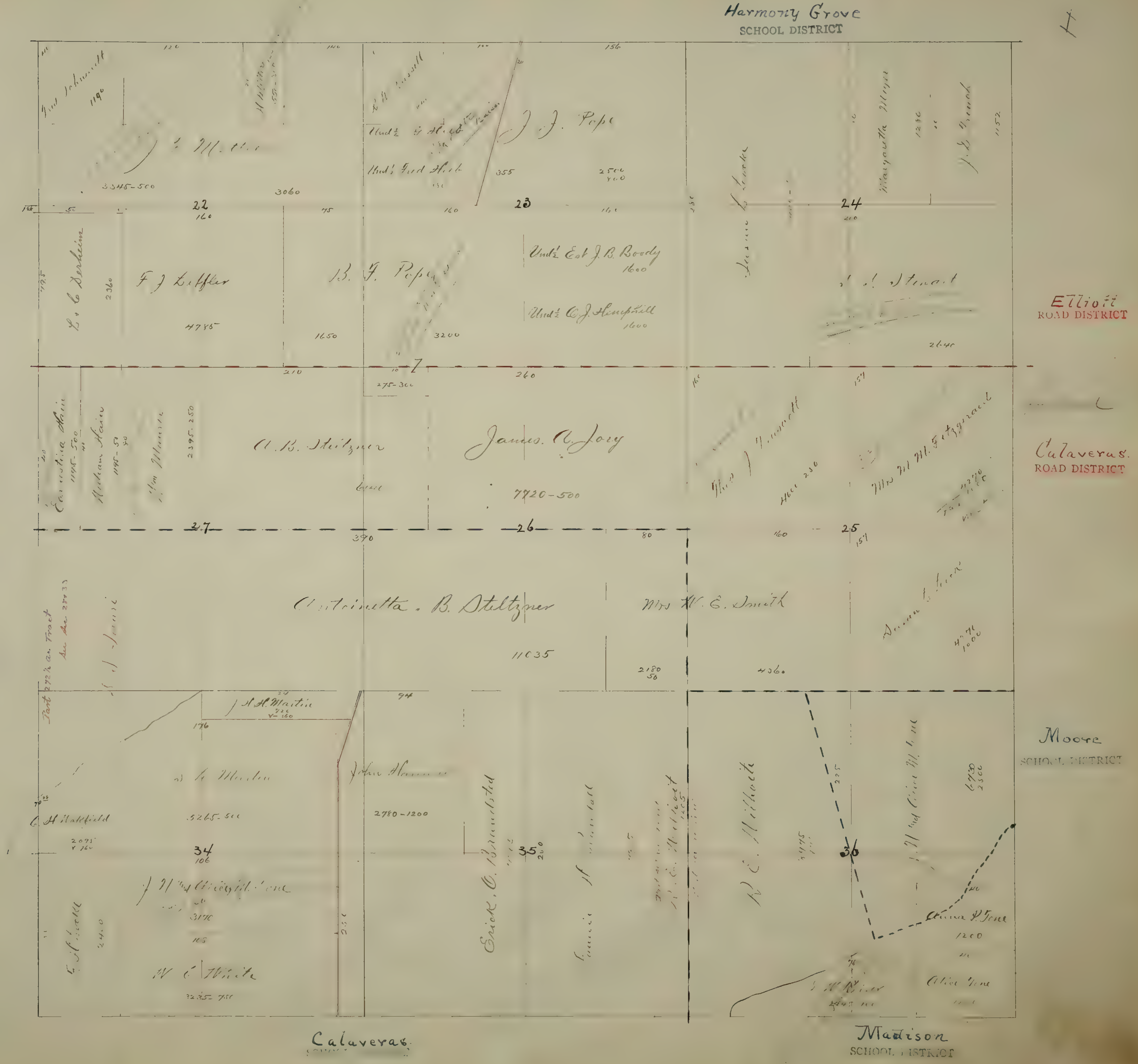
Harmony Grove
SCHOOL DISTRICT
J. J. Pope
2500
400
355
3345-500
3060
22
23
24
160
F J Leffler
4785
B. F. Pope
1650
3200
Und½ Est J. B. Boody
1600
Und½ O. J. Hemphill
1600
Und½ Fred Hick
2640
Elliott
ROAD DISTRICT
Calaveras.
ROAD DISTRICT
A. B. Steltzner
James A. Joy
7720-500
275-300
2395-250
27
26
25
Antoinetta B. Steltzner
11035
Mrs W. E. Smith
2180
50
4360
J. H. Martin
2780-1200
34
35
36
5265-500
3170
W. E. White
3235-750
Erick. O. Brandstad
Moore
SCHOOL DISTRICT
1200
Calaveras
Madison
SCHOOL DISTRICT

Township No. 3 North **, Range No.** 8 East, **East, Mt. Diablo Meridian.**

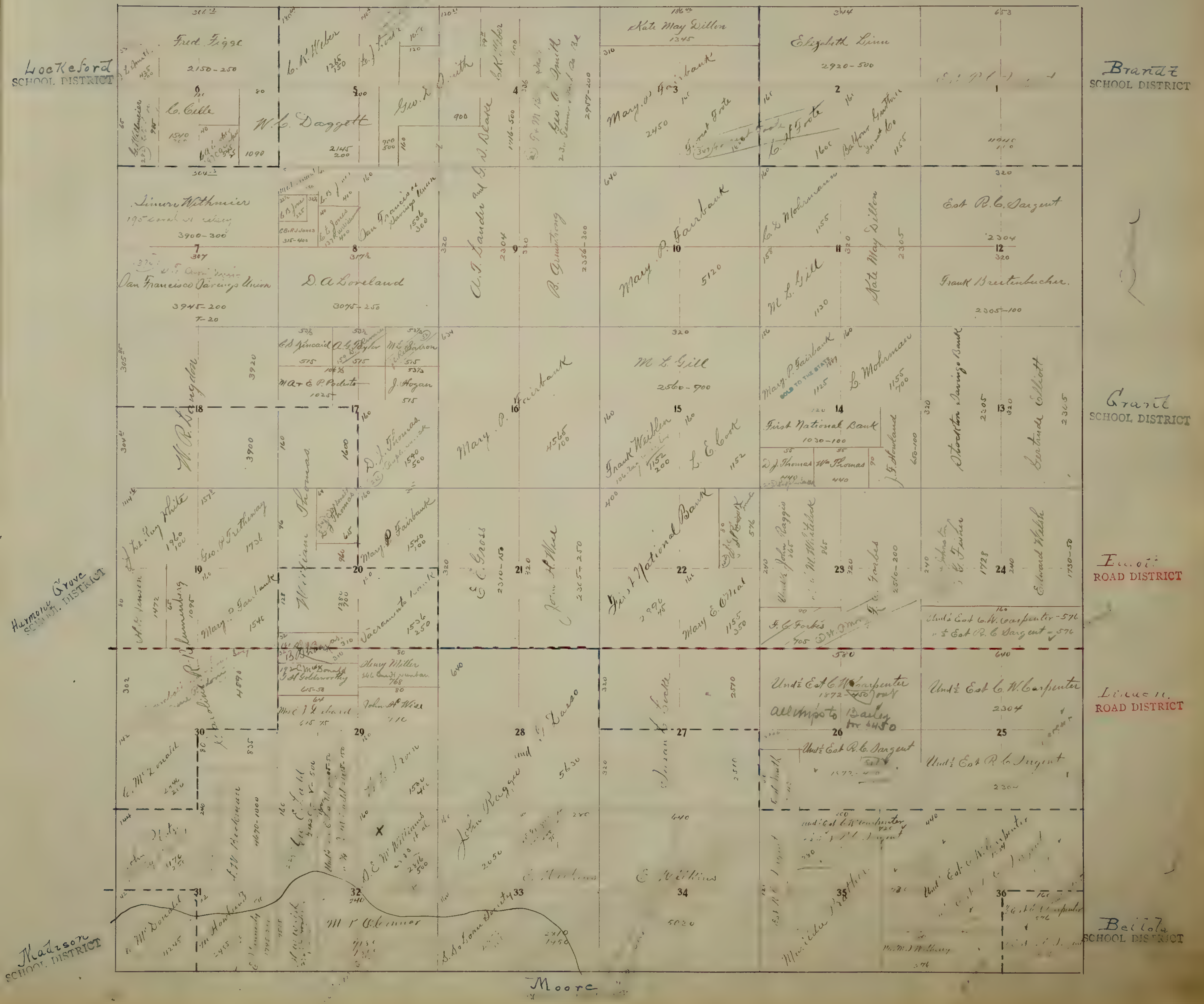
Lockeford
SCHOOL DISTRICT
Brandt
SCHOOL DISTRICT
Grant
SCHOOL DISTRICT
ROAD DISTRICT
Lincoln
ROAD DISTRICT
Harmony Grove
SCHOOL DISTRICT
Madison
SCHOOL DISTRICT
Bellota
SCHOOL DISTRICT
Moore
1
2
3
4
5
6
7
8
9
10
11
12
13
14
15
16
17
18
19
20
21
22
23
24
25
26
27
28
29
30
31
32
33
34
35
36
Fred. Figge
2150-250
C. Cille
1540
1090
W. C. Daggett
2145
200
C. K. Weber
1265
150
Geo. L. Smith
900
J. Blake
1116-500
Geo. A. Smith
2957-200
Kate May Dillon
1345
Mary P. Fairbank
2450
Elizabeth Linn
2920-500
C. H. Foote
1600
Balfour Guthrie Invest Co
1155
Simon Withmier
3900-300
7
307
San Francisco Savings Union
3945-200
D. A. Loveland
3075-250
C. B. & R. J. Jones
315-400
San Francisco Savings Union
1536
300
A. T. Lauder and J. J. Blake
2304
B. Armstrong
2356-300
Mary P. Fairbank
5120
C. E. Mohrmann
1155
M. L. Gill
1130
Kate May Dillon
2305
Est. R. C. Sargent
2304
320
Frank Breitenbucher.
2305-100
C. S. Kincaid
515
A. G. Taylor
515
M. L. Barron
515
Mar & E. P. Podesta
1025
J. Hogan
515
W. R. Langdon
3920
3900
Thomas
1600
D. J. Thomas
1540
500
Mary P. Fairbank
4565
100
M. L. Gill
2560-900
Frank Weiblen
1152
200
L. E. Cook
1152
Mary P. Fairbank
SOLD TO THE STATE
1125
L. Mohrmann
1155
700
First National Bank
1030-100
D. J. Thomas
440
Wm. Thomas
440
J. F. Howland
650-100
Stockton Savings Bank
2305
Gertrude Elliott
2305
Le Roy White
1960
100
Geo. P. Tretheway
1736
A. P. Jensen
1472
R. Blumenberg
1095
Mary P. Fairbank
1540
William Thomas
1280
700
Mary P. Fairbank
1540
100
Sacramento Bank
1536
250
C. C. Gross
2310-150
John H. Wise
2365-250
First National Bank
2990
75
Mary E. O'Neal
1155
350
John Raggio
865
M. Whitlock
865
Forbes
2560-200
F. G. Forbes
Edward Walsh
1730-50
F. Fisher
1728
Und ½ Est C. W. Carpenter - 576
½ Est R. C. Sargent - 576
B. Thomas
C. McDonald
J. H. Goldsworthy
615-58
Henry Miller
768
John H. Wise
4890
Susan L. Locke
2570
Und ½ Est C. W. Carpenter
1872-450
All Imposto Bailey
for $450
Und ½ Est C. W. Carpenter
2304
Und ½ Est R. C. Sargent
Und ½ Est R. C. Sargent
C. McDonald
835
4670-1000
D. C. McWilliams et al
2816
500
John Raggio and J. Lasso
5630
2050
E. Wilkins
5020
McDonald
11245
Howland
M. F. O'Connor
S. Solomon Society
Matilda Bather
Und ½ Est C. W. Carpenter
576

Township No. 3 North, Range No. 9 East East, Mt. Diablo Meridian.

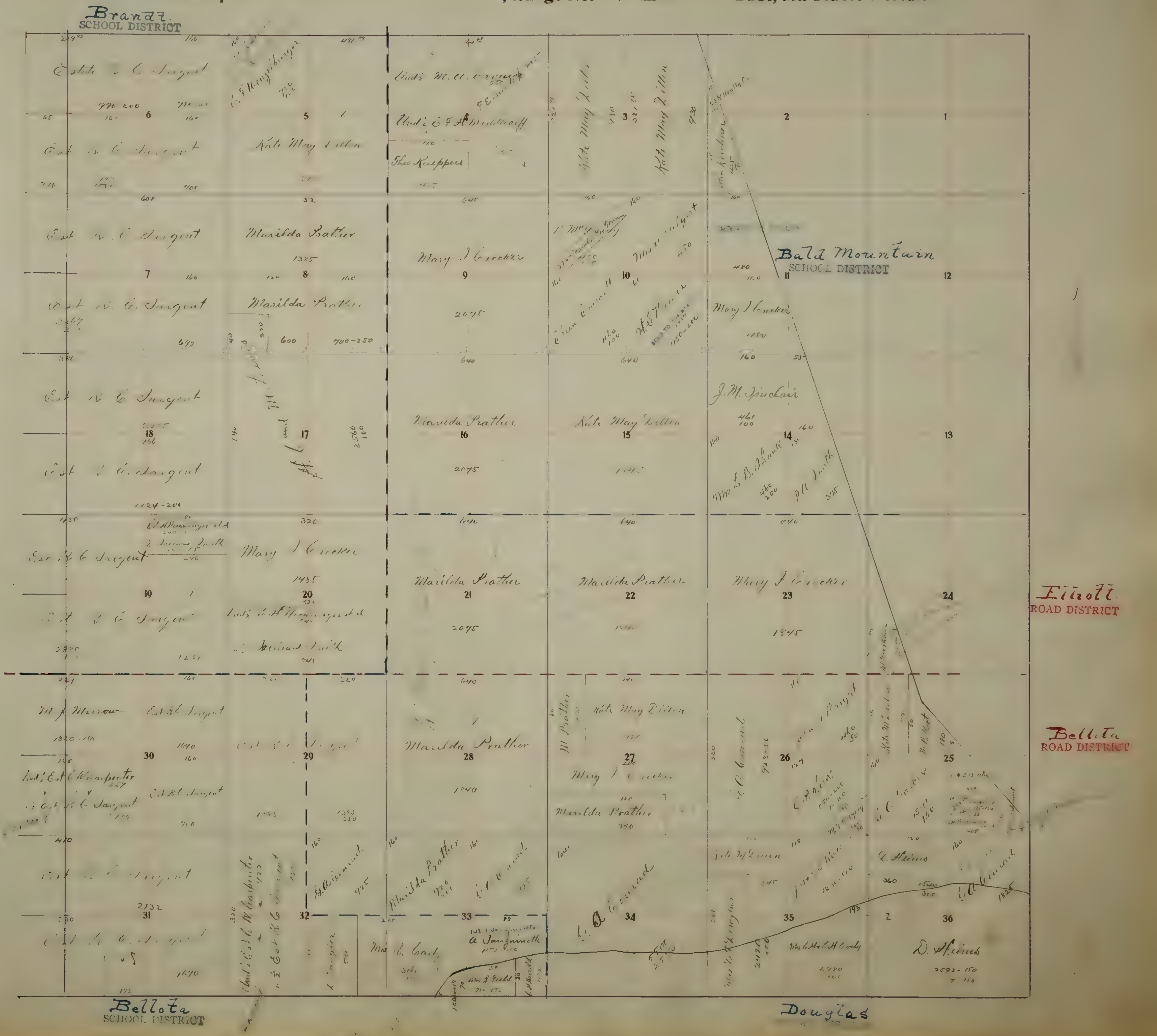

Brandt
SCHOOL DISTRICT
Bald Mountain
SCHOOL DISTRICT
Elliott
ROAD DISTRICT
Bellota
ROAD DISTRICT
Bellota
SCHOOL DISTRICT
Douglas
1
2
3
4
5
6
7
8
9
10
11
12
13
14
15
16
17
18
19
20
21
22
23
24
25
26
27
28
29
30
31
32
33
34
35
36
Estate N C Sargent
Est N C Sargent
Kate May Dillon
Undiv M. A. Crocker
Theo Kueppers
Marilda Prather
Mary J Crocker
J. M. Sinclair
P A Smith
M J Morrow
Est N C Sargent
G. A. Conrad
A Sanguinetti
Mrs R. Cady
D. Heims
1385
2075
1435
1845
1840
640
160

Township No. 4 North **, Range No.** 4 East **East, Mt. Diablo Meridian.**

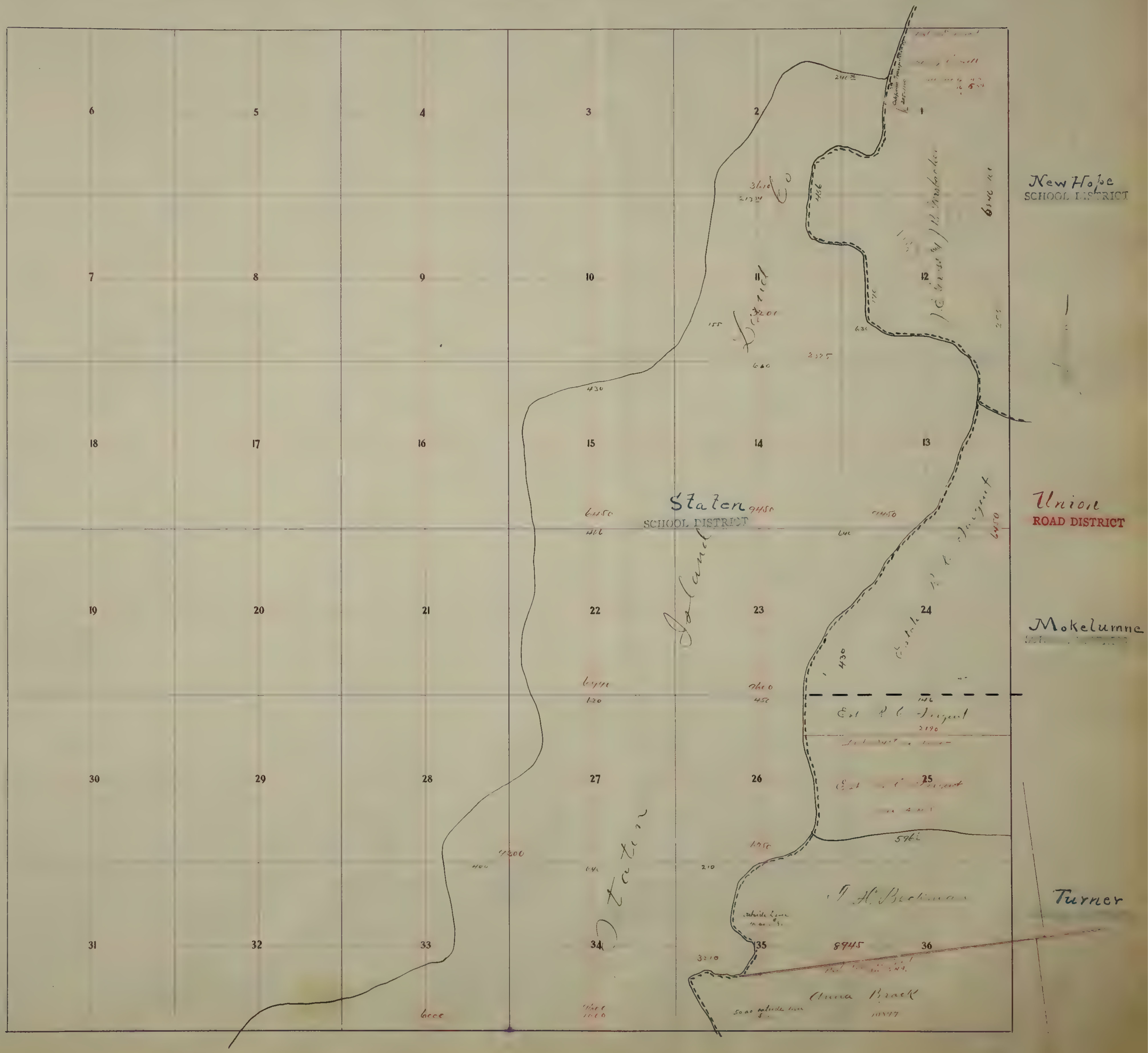
6
5
4
3
2
1
7
8
9
10
11
12
18
17
16
15
14
13
19
20
21
22
23
24
30
29
28
27
26
25
31
32
33
34
35
36
New Hope
SCHOOL DISTRICT
Staten
SCHOOL DISTRICT
Union
ROAD DISTRICT
Mokelumne
Turner
Staten Island
2400
3600
2133
456
630
3201
155
2325
640
430
6450
9450
640
6450
430
7600
450
146
Est R C Sargent
2190
5961
7200
400
640
1750
210
T. H. Beckman
8945
3210
Anna Brack
10847
6000

Township No. 4 North **, Range No.** 5 **East, Mt. Diablo Meridian.**

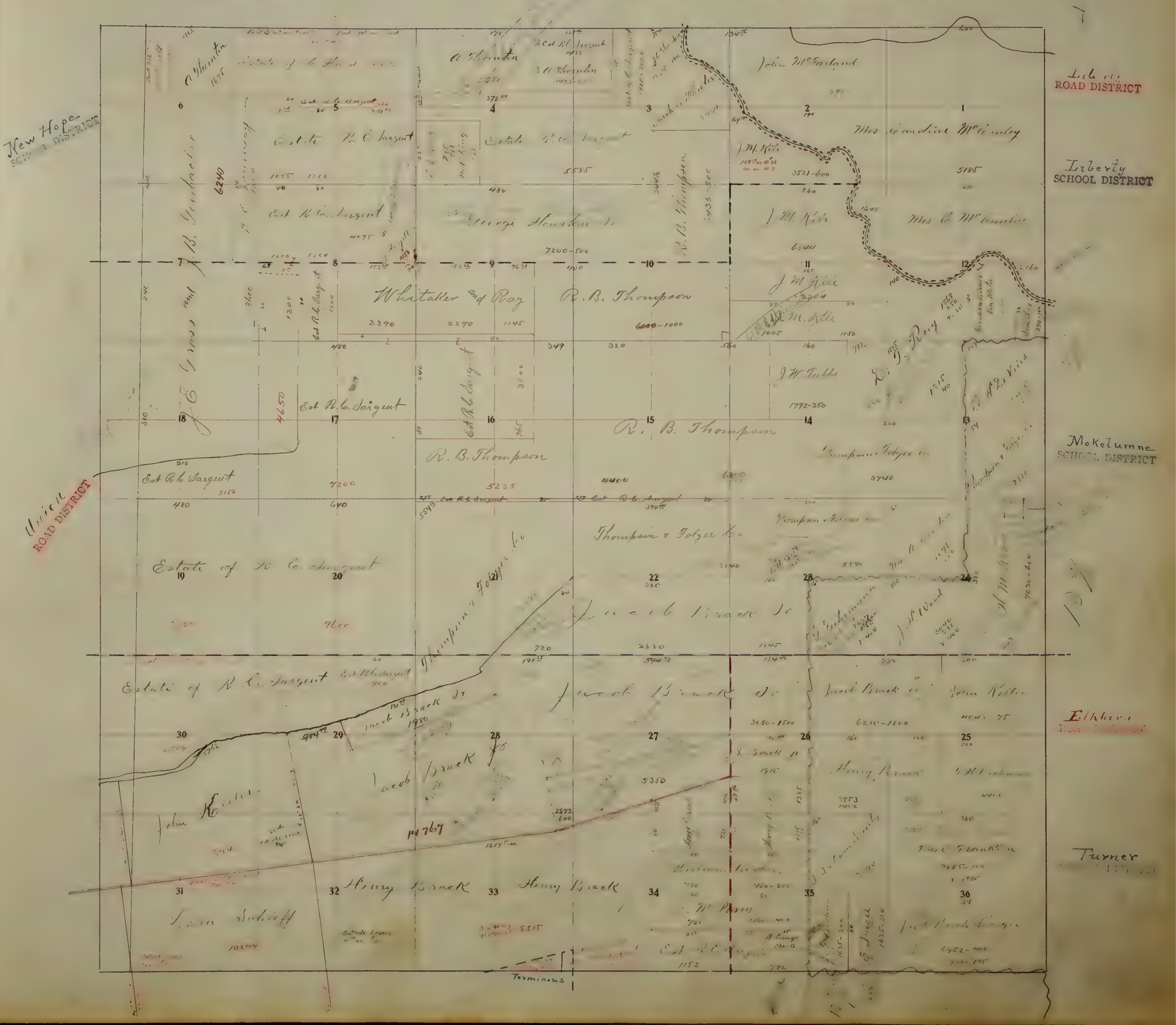

A. Thornton
A. Thornton
Estate of R.C. Sargent
Est R.C. Sargent
John McFarland
Mrs Candace McKinley
J.M. Kile
Mrs C. McKinley
George Houston Jr
R.B. Thompson
Whitaker and Ray
Est R.C. Sargent
R.B. Thompson
J.W. Tubbs
Thompson Folger Co
Thompson & Folger Co
Thompson & Folger Co
Estate of R.C. Sargent
Jacob Brack Jr
Jacob Brack Jr
Jacob Brack Jr
John Kile
Henry Brack
Henry Brack
J.H. Wood
John Kile
Est R.C. Sargent
6240
4650
7200
5235
5585
7200-500
6000-1000
1792-350
3740
3521-600
5185
6341
5350
14767
10804
Liberty ROAD DISTRICT
Liberty SCHOOL DISTRICT
New Hope SCHOOL DISTRICT
Mokelumne SCHOOL DISTRICT
Union ROAD DISTRICT
Elkhorn
Turner
Terminous
1
2
3
4
5
6
7
8
9
10
11
12
13
14
15
16
17
18
19
20
21
22
23
24
25
26
27
28
29
30
31
32
33
34
35
36

4 North 6

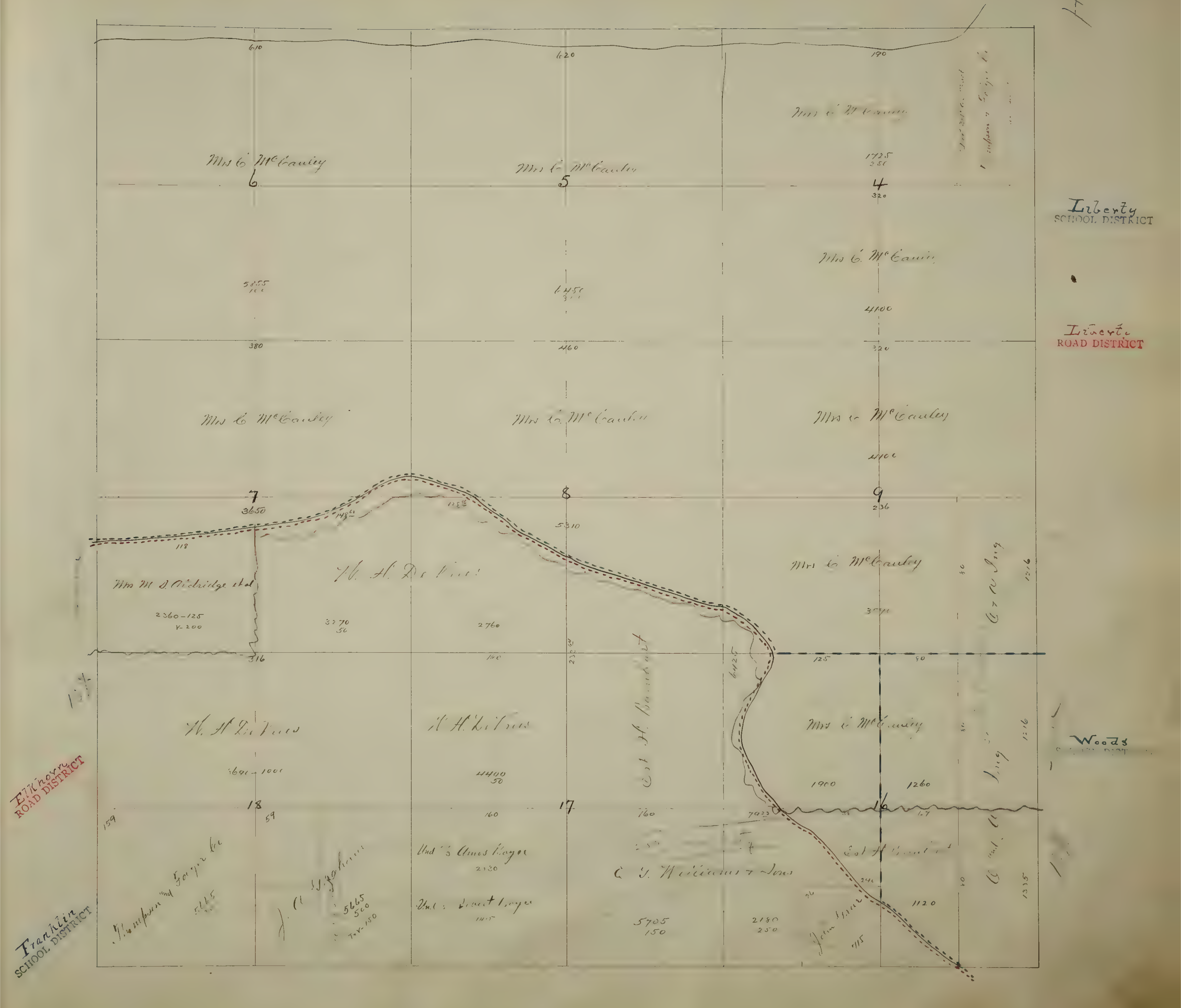
610
620
190
Mrs C. McCauley
Mrs C. McCauley
Mrs C. McCauley
1725
250
6
5
4
320
Liberty
SCHOOL DISTRICT
Mrs C. McCauley
5855
6450
4100
Liberty
ROAD DISTRICT
380
460
320
Mrs C. McCauley
Mrs C. McCauley
Mrs C. McCauley
4100
7
8
9
3650
236
5310
118
Mrs M. D. Aldridge et al
W. H. De Vries
Mrs C. McCauley
2360-125
V-200
3270
50
2760
3790
316
160
125
80
6425
W. H. De Vries
W. H. De Vries
Mrs C. McCauley
Woods
1900
1260
1216
4400
50
Elkhorn
ROAD DISTRICT
18
17
16
159
59
160
160
7023
Und ½ Amos Royer
2130
Und ½ Ernest Royer
C. J. Williams & Sons
1120
5665
500
5705
150
2180
250
Franklin
SCHOOL DISTRICT

4 North 6

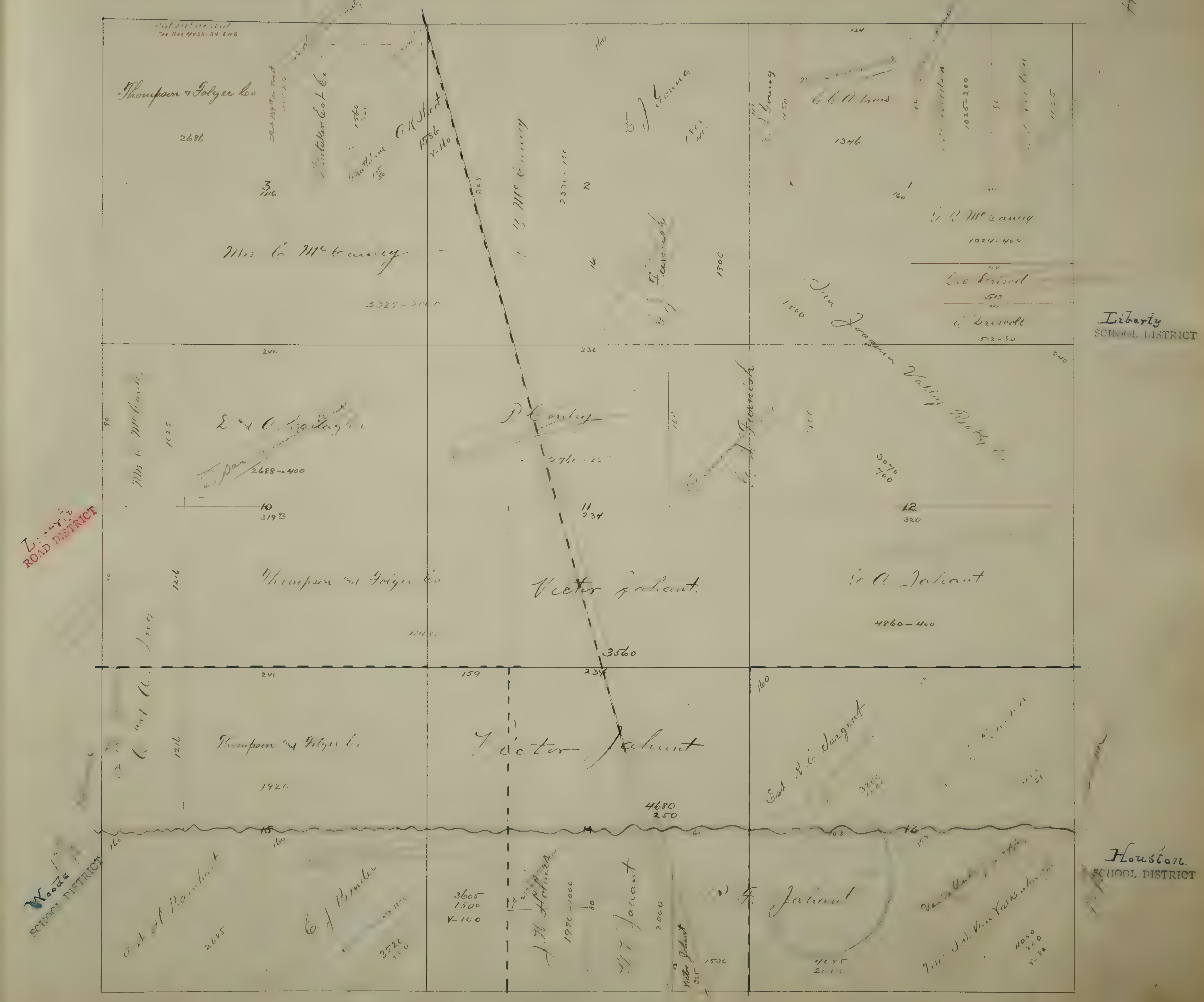
Thompson & Folger Co
2686
Whitaker Cal Co
3
416
Mrs C McCauey
5325-2000
2
2330
E J Young
1800
C C Adams
1346
1
160
G C McCauey
1024-400
1025-200
1500
San Joaquin Valley Realty Co
Liberty
SCHOOL DISTRICT
240
230
E and O Gallagher
2688-400
1025
10
319 92
P Coulter
2760
J Furnish
11
234
3070
700
12
320
Liberty
ROAD DISTRICT
Thompson and Folger Co
1216
Victor Jahant
G A Jahant
4860-400
3560
240
159
234
160
Thompson and Folger Co
1216
1920
Victor Jahant
Est R C Sargent
3200
4680
250
15
14
13
160
Est of Barnhart
2685
C J Bender
3520
3605
1500
V-100
1970-1000
J F Jahant
2000
Victor Jahant
325
1530
F Jahant
4085
2000
4060
400
V-80
Houston
SCHOOL DISTRICT
Woods
SCHOOL DISTRICT

4 North 6

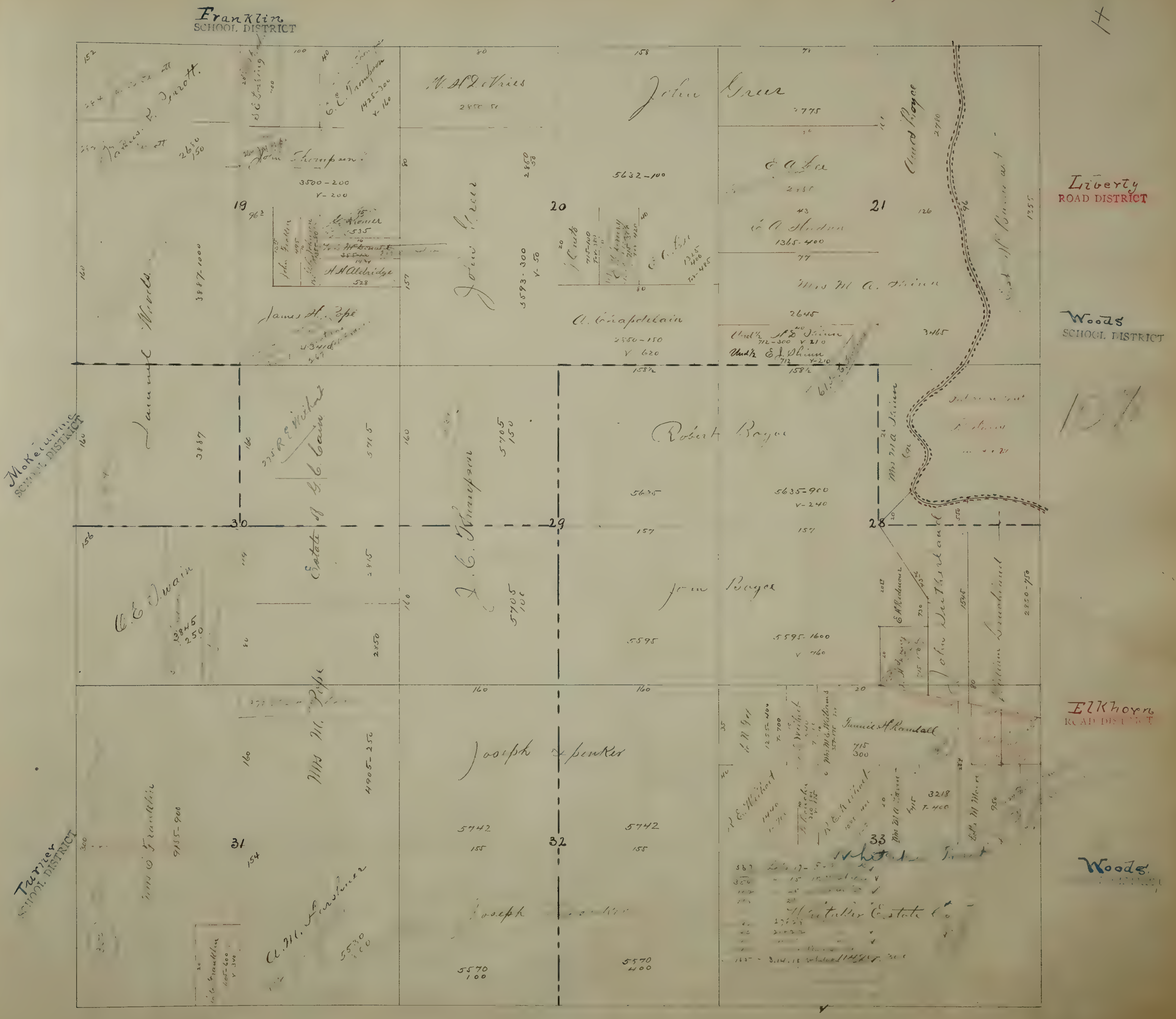
Franklin
SCHOOL DISTRICT
J. E. Jarrott
Jarrott
2630
150
G. E. Thompson
1425-300
V-160
John Thompson
3500-200
V-200
H. H. DeVries
2850
John Greer
2775
E. A. Lee
2350
Ward Boyce
2720
E. A. Hudson
1365-400
Mrs M. A. Shinn
2645
3465
Liberty
ROAD DISTRICT
Woods
SCHOOL DISTRICT
19
20
21
5632-100
A. Chapdelain
2550-150
V 620
Und½ H D Shinn
712-300 V 210
Und½ E. J. Shinn
712 V-210
H. H. Aldridge
528
James H. Pope
3887.1000
3593-300
V 50
2850
50
Samuel Woods
3887
R. E. Wichert
Estate of G. C. Cain
5715
J. E. Thompson
5705
150
Robert Boyce
5635
5635-900
V-240
Mrs M. A. Shinn
30
29
28
157
John Boyce
5595
5595-1600
V-160
C. E. Swain
3845
250
2815
2850
5705
100
John Southland
William Southland
2850-750
E. M. Redmond
Elkhorn
ROAD DISTRICT
McKennan
SCHOOL DISTRICT
Mrs M. Pope
4905-250
Joseph Spenker
5742
155
Jennie H. Randall
715
300
3218
T-400
R. E. Wichert
31
32
33
Wm O. Franklin
9155-900
A. M. Faulkner
5530
100
Joseph Spenker
5570
100
5570
400
Whitaker Estate Co.
Turner
SCHOOL DISTRICT
Woods

4 North 6

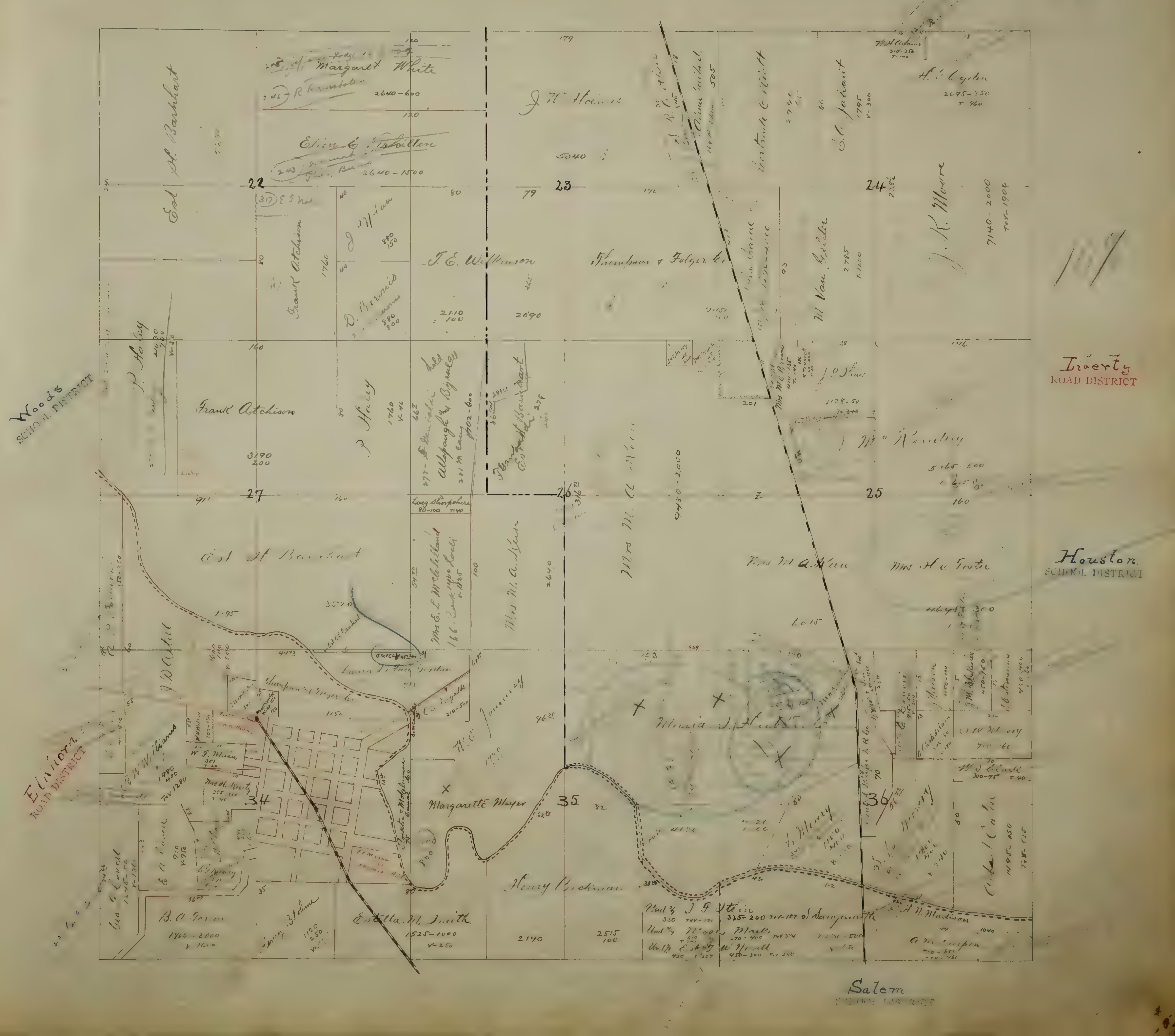
Margaret White
2640-600
120
2640-1500
J. H. Haines
5040
22
23
24
Est H. Barkhart
Frank Atchison
1760
J W Law
880
150
D. Bernis
880
800
T. E. Wilkinson
2110
100
2090
Thompson & Folger Co
W Van Gelder
2785
T 1200
J. K. Moore
7140-2000
P. Haley
1760
Frank Atchison
3190
200
Allspaugh & Bigwell
Lucy Shropshire
80-100
27
26
25
Mrs M. A. Kerr
9480-2000
2640
Mrs M A Kerr
Mrs H C Foster
5165-500
160
Woods
SCHOOL DISTRICT
Liberty
ROAD DISTRICT
Houston
SCHOOL DISTRICT
Est H Barkhart
3520
Mrs E. L McClelland
Thompson & Folger Co
1150
W S Elliott
1980
400
W. F. Main
355
34
35
36
Margarette Meyer
Henry Peckman
Estella M. Smith
1525-1000
V-250
B. A. Green
1905-2000
2140
2515
100
I. F. Stein
H. H. Madison
Elsinore
ROAD DISTRICT
Salem
SCHOOL DISTRICT

North ORCHARD OF ACAMPO ORCHARDS

Vol. Pg.	Lots		Mtgors	Mtgee
360	46	✓	Dargitz	S.S. + L. Darg.
"	47	✓	"	"
"	36		"	"
	41	✓	"	"
361	39	✓		"
	32	✓		
	37			
	1.2.3.4.5 6.7.8	✓		
	33	✓		
	44 & 35	✓		
	34	✓		
	43	✓		
	26	✓		
	39	✓		
	45			
231	41		Esson	J. P. Dargitz
232	36		[illegible]	"
	32		Bowers.	"
	[illegible]	✓		
	26			
335	40	✓	[illegible]	

South ORCHARD OF ACAMPO ORCHARDS

Vols.	Lots.		Mortgagors.	
235	27	✓	[illegible]	
"	28	✓	& Lawson.	
"	8	✓	Ballo A.	✓
236	1-2-5-6		[illegible]	
"	7	✓	[illegible]	
"	25	✓	Dargitz	
"	3 & 4	½ ✓	"	
	31	✓	Gross	
	10	✓	[illegible]	
	9	✓	"	✓
360	27		Dargitz	
	19	✓	"	
	18	½ ✓	"	
	26		"	
	~~25~~		"	
	20	✓	"	
361	32	✓	"	
	[illegible]	✓		
	[illegible]	✓		
		✓		
		✓		
[illegible]	[illegible]	✓		

Township No. 4 North **, Range No.** 7 **East, Mt. Diablo Meridian.**

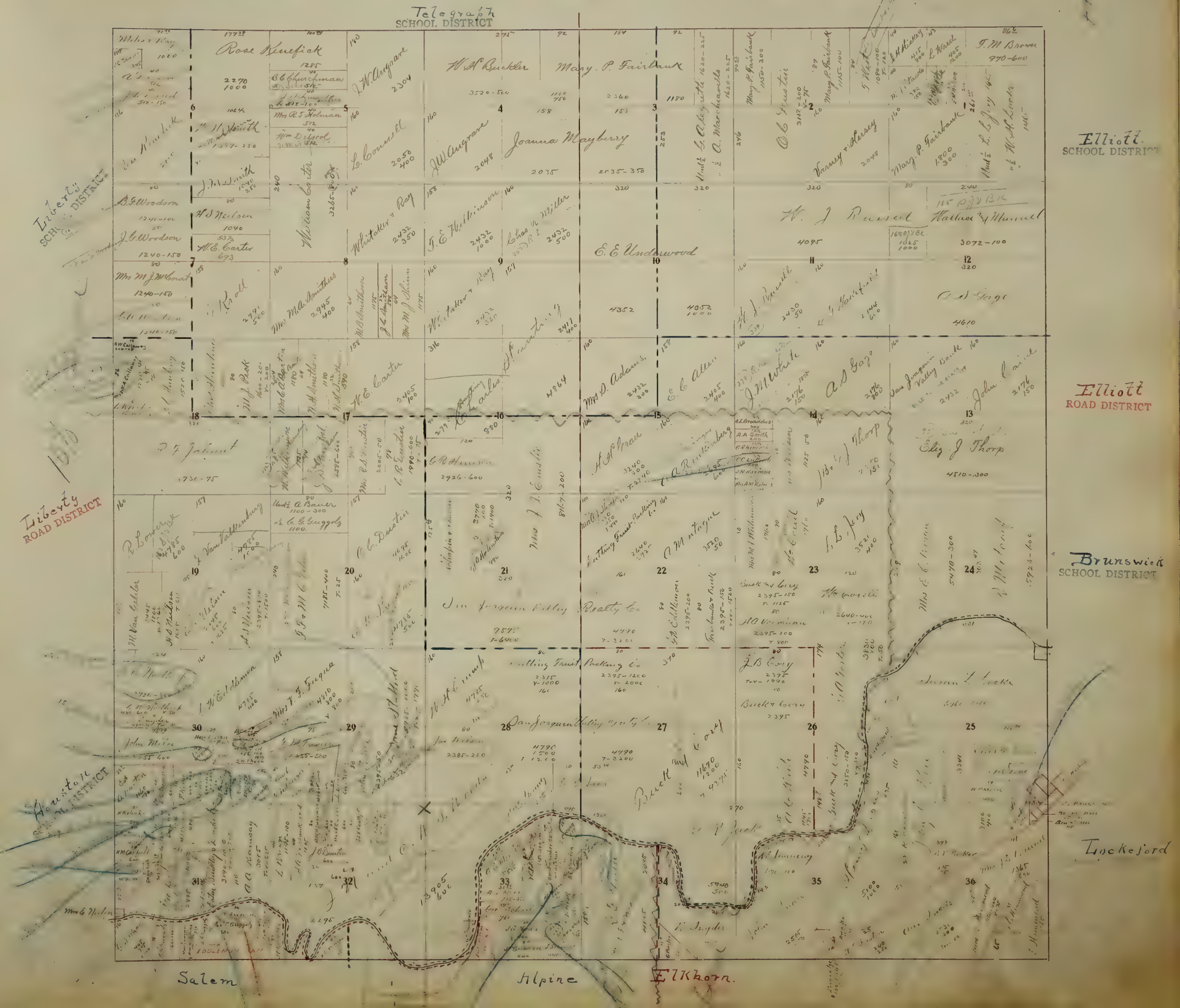
Telegraph
SCHOOL DISTRICT
Elliott
SCHOOL DISTRICT
Elliott
ROAD DISTRICT
Brunswick
SCHOOL DISTRICT
Liberty
SCHOOL DISTRICT
Liberty
ROAD DISTRICT
Houston
SCH. DISTRICT
Lockeford
Salem
Alpine
Elkhorn
1
2
3
4
5
6
7
8
9
10
11
12
13
14
15
16
17
18
19
20
21
22
23
24
25
26
27
28
29
30
31
32
33
34
35
36
Rose Kinefick
C C Churchman
Mrs R. F. Holman
Wm Driscol
J. W. Musgrave
L. Cowsill
W. H. Buckler
Mary P. Fairbank
Joanna Mayberry
J. W. Musgrave
Und ½ G. A. Leggett
½ A. Marchanells
O. C. Austin
Varney & Lersey
Mary P. Fairbank
J. M. Brown
L. Ward
Und ½ L. L. Jory
½ W. H. Locke
J. McSmith
B. F. Woodson
J. G. Woodson
H. S. Nelson
W. E. Carter
William Carter
Whittaker & Ray
T. E. Wilkinson
Chas N. Miller
E. E. Underwood
W. J. Russel
Wallace & Mannel
Mrs M. J. McCourt
Kroll
Mrs M. A. Smithers
Whittaker & Ray
W. J. Russel
A. A. Gage
W. E. Carter
Charles Stanford
Mrs D. Adams
E. C. Allen
J. M. White
A. S. Gage
San Joaquin Valley Bank
John Laird
P. F. Johnson
G. R. Hanson
H. A. Spray
A. A. Reichenberg
Eliz. J. Thorp
Und ½ A. Bauer
½ C. G. Guggolz
E. C. Dustin
A. Montague
L. L. Jory
Cutting Fruit Packing Co
San Joaquin Valley Realty Co
J. W. Gelderman
Mrs V. T. Fuqua
San Joaquin Valley Realty Co
Buck & Cory
J. B. Cory
Buck & Cory
John Milne
A. A. Ramsay
J. D. Dunton
Mrs E. Nelson
Eddleman

Township No. 4 North **, Range No.** 8 **East, Mt. Diablo Meridian.**

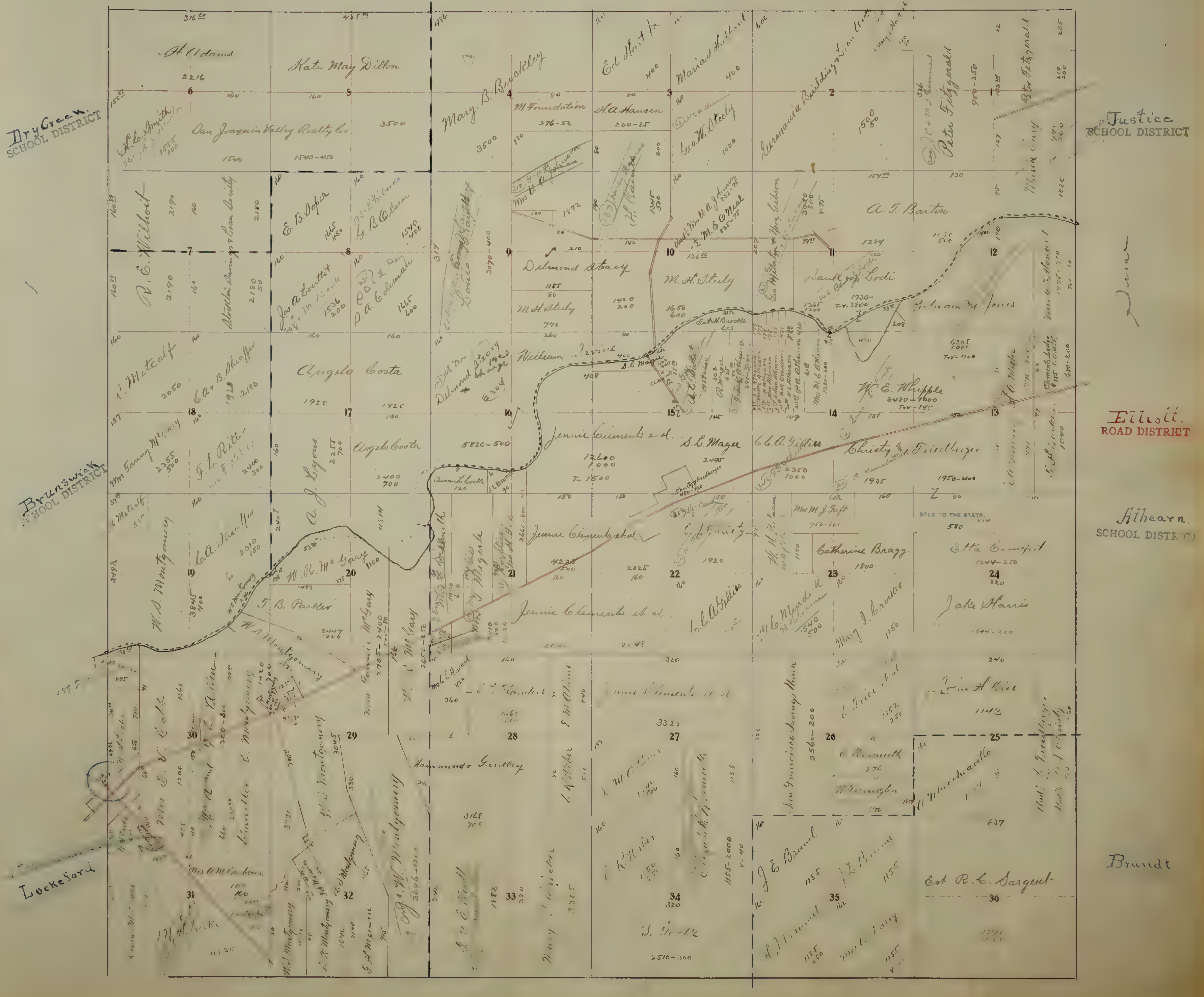

H. Adams
2216
Kate May Dillon
Mary B. Buckley
Ed Hart Jr
Maria A. Hubbard
Germania Building & Loan Ass'n
Peter Fitzgerald
San Joaquin Valley Realty Co
3500
M. Foundation
576-50
H. A. Hansen
200-25
Geo. W. Steely
Dry Creek SCHOOL DISTRICT
Justice SCHOOL DISTRICT
R. E. Wilhoit
Stockton Savings & Loan Society
E. B. Doper
G. B. Olsen
Jas A. Louttit
D. A. Coleman
Delmund Stacy
M. H. Steely
A. T. Barton
Bank of Lodi
William Irvine
Est. H. Brooks
S. L. Magee
W. E. Whipple
J. Metcalf
C. A. & B. Shaffer
Angelo Costa
F. L. Rithe
Mrs. Fanny McGary
C. J. Lyons
Jennie Clements et al
C. & A. Gillies
Christy & Friedberger
Elliott ROAD DISTRICT
Brunswick SCHOOL DISTRICT
W. S. Montgomery
C. A. Shaffer
W. R. McGary
T. B. Parker
Mrs. M. J. Taft
Catherine Bragg
Etta Comput
SOLD TO THE STATE
Athearn SCHOOL DISTRICT
Jake Harris
Jennie Clements et al
C. C. A. Gillies
Mary J. Crocker
San Francisco Savings Union
Massimo Gentley
J. E. Brunel
Est. R. C. Sargent
Brandt
Lockeford
1
2
3
4
5
6
7
8
9
10
11
12
13
14
15
16
17
18
19
20
21
22
23
24
25
26
27
28
29
30
31
32
33
34
35
36

Township No. 4 North **, Range No.** 9 **East, Mt. Diablo Meridian.**

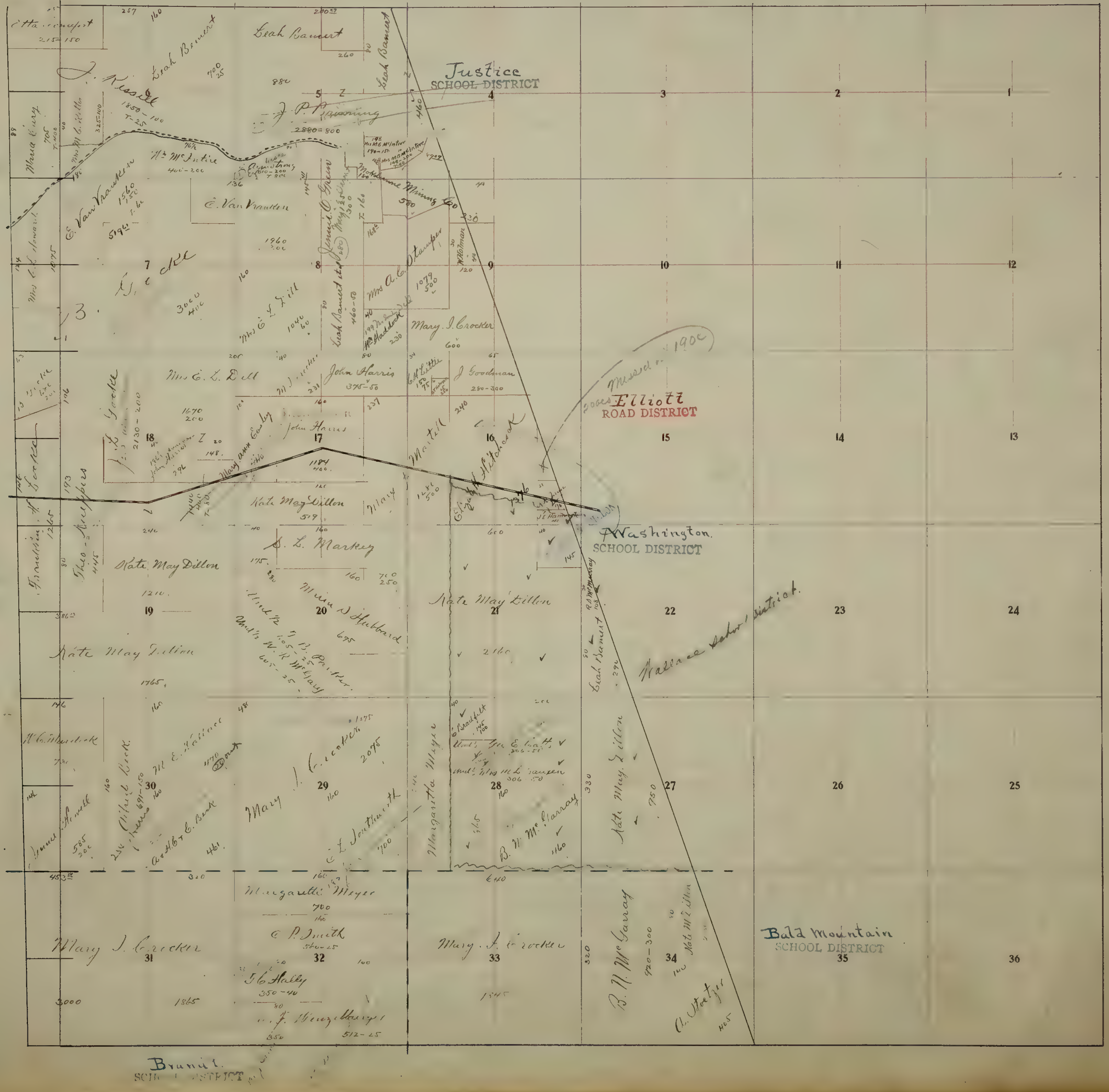
Leah Barnett
J. Kissell
Leah Barnett
Leah Barnett
J. P. Browning
2880=800
Justice
SCHOOL DISTRICT
5
4
3
2
1
Mrs McIntire
400-200
E. Van Vranken
E. Van Vranken
Jennie O. Green
Mokelumne Mining Co
7
8
9
10
11
12
Mrs A. C. Stamper
Mrs E. L. Dill
Leah Barnett et al
Mary J. Crocker
John Harris
375-50
J Goodman
280-300
Mrs E. L. Dill
Missed in 1900
Elliott
ROAD DISTRICT
18
17
16
15
14
13
Mary Ann Early
John Harris
Kate May Dillon
S. L. Markey
Washington
SCHOOL DISTRICT
Kate May Dillon
Kate May Dillon
19
20
21
22
23
24
Mary J Hubbard
Kate May Dillon
Leah Barnett
Wallace School District
M. E. Wallace
Mary J. Crocker
Margaretha Meyer
30
29
28
27
26
25
B. W. McGarray
Kate May Dillon
Margaretha Meyer
C. P. Smith
Mary J. Crocker
Mary J. Crocker
B. W. McGarray
31
32
33
34
35
36
A. Stoetzer
Bald Mountain
SCHOOL DISTRICT
Brandt
SCHOOL DISTRICT

Township No. 5 North **, Range No.** 4 **East, Mt. Diablo Meridian.**


6
5
4
3
2
1
7
8
9
10
11
12
18
17
16
15
14
13
19
20
21
22
23
24
30
29
28
27
26
25
31
32
33
34
35
36
See Next page.

Township No. 5 North **, Range No.** 5 **East, Mt. Diablo Meridian.**

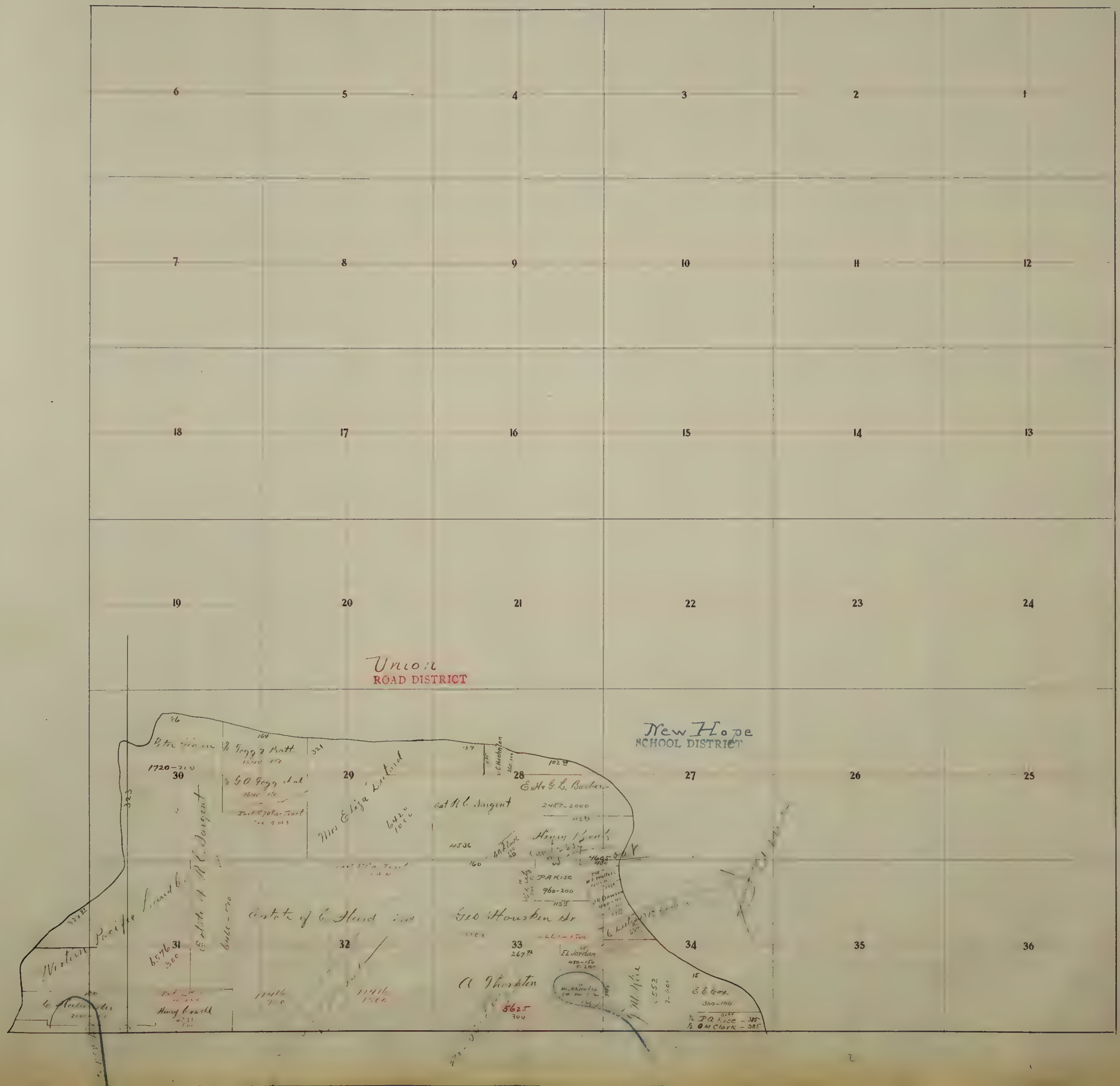
6
5
4
3
2
1
7
8
9
10
11
12
18
17
16
15
14
13
19
20
21
22
23
24
Union
ROAD DISTRICT
New Hope
SCHOOL DISTRICT
30
29
28
27
26
25
31
32
33
34
35
36
86
164
321
189
102
323
1720-200
½ Fogg & Pratt
½ G A Fogg et al
Part 570 ac Tract
Mrs Eliza Lelard
6420
1000
Est R C Sargent
E H & G L Barber
2457-2000
113
V C Hutchinson
240 100
4536
160
Henry Kroell
4695
480
P A Kise
960-200
113
M F Walters
J K Dawson
Western Pacific Land Co
Estate of R C Sargent
6466-700
Estate of C Hurd
Geo Housken Sr
6576
300
11416
11416
1500
Henry Cowell
A Thornton
5625
300
267
E L Jordan
480-150
Mrs N A Jordan
W Kise
552
E E Cox
360-100
15
½ P A Kise - 385
½ G M Clark - 385

Township No. 5 North **, Range No.** 6 **East, Mt. Diablo Meridian.**

H

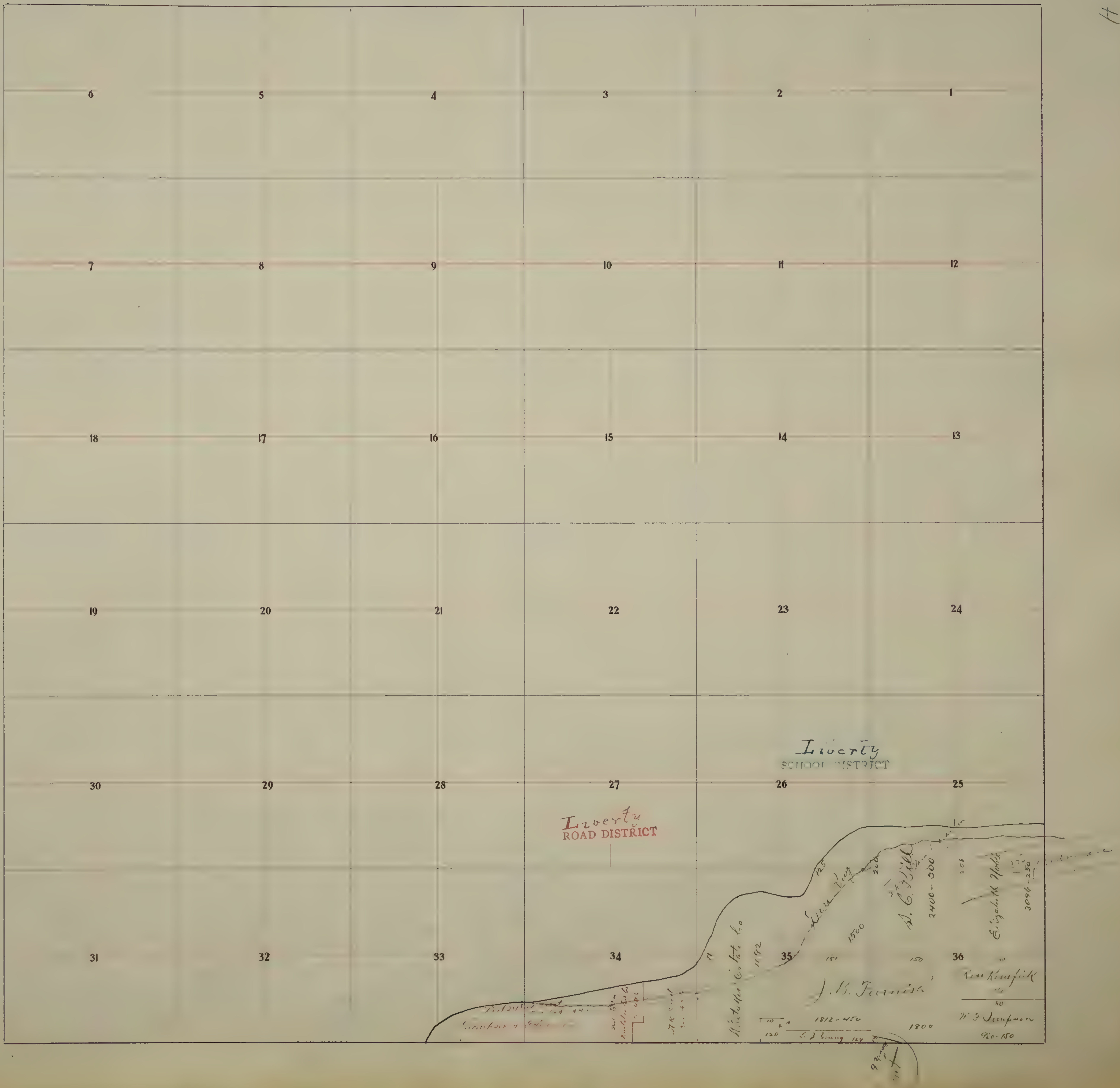
6
5
4
3
2
1
7
8
9
10
11
12
18
17
16
15
14
13
19
20
21
22
23
24
Liberty
SCHOOL DISTRICT
30
29
28
27
26
25
Liberty
ROAD DISTRICT
31
32
33
34
35
36
125
200
2400 - 300
258
Elizabeth Webb
3096 - 250
1500
1192
151
150
J. B. Furnish
1812 - 450
1800
S. J. Young
120
124
W. F. Simpson
960 - 150
80

Township No. 5 North **, Range No.** 7 **East, Mt. Diablo Meridian.**

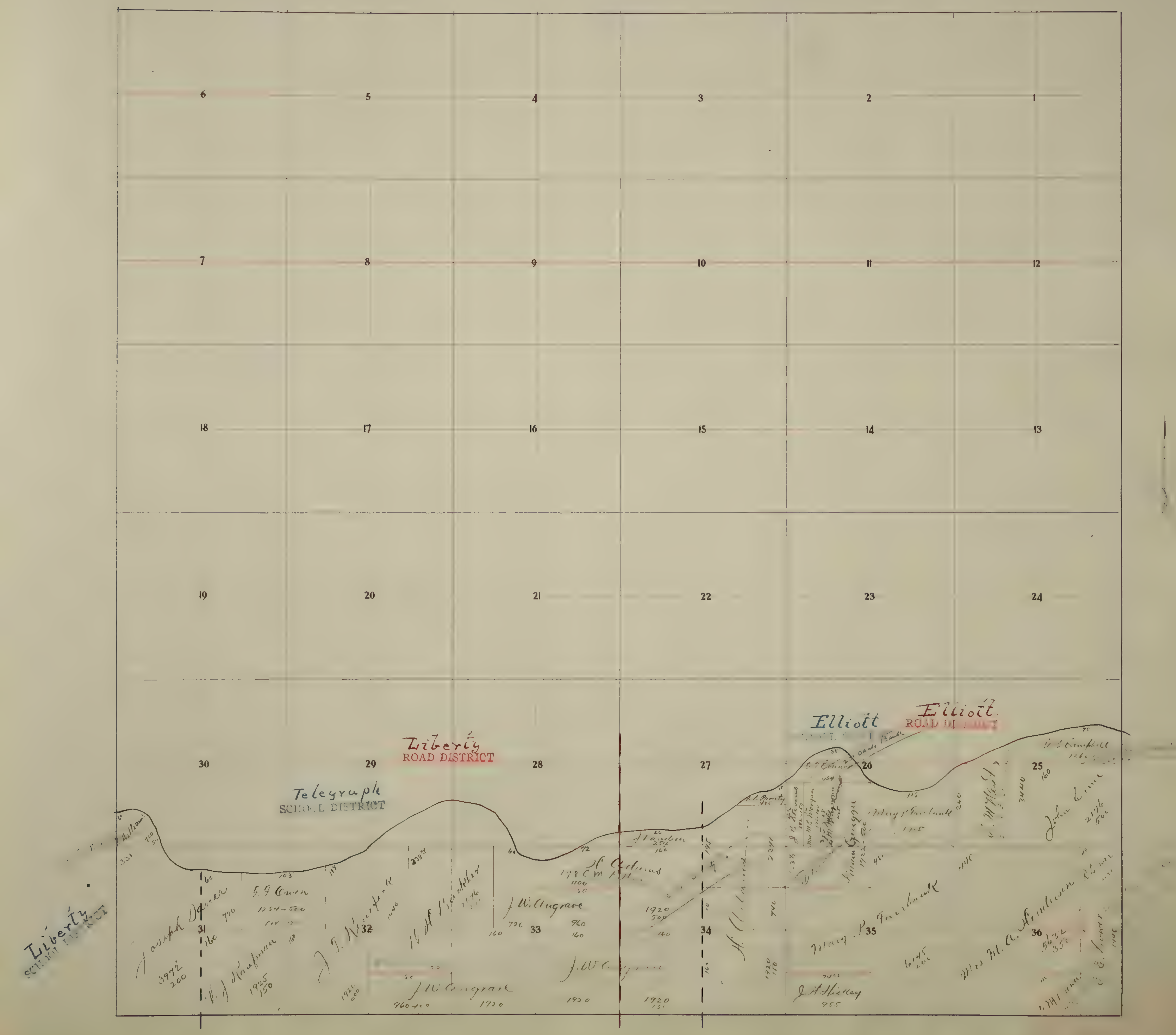
6
5
4
3
2
1
7
8
9
10
11
12
18
17
16
15
14
13
19
20
21
22
23
24
30
29
28
27
26
25
31
32
33
34
35
36
Liberty ROAD DISTRICT
Telegraph SCHOOL DISTRICT
Elliott
Elliott ROAD DISTRICT
Liberty
Joseph Dorner
3972 200
G. F. Owen
1254-500
J. T. Kinefork
H. H. Bradeler
J. W. Augrave
J. W. Augrave
J. W. Augrave
H. Adams
Flanders
Mary P. Fairbank
Mary P. Fairbank
Mrs M. A. Henderson
John Lowe
J. A. Hickey
955
Lillian Greggs
1920
160

Township No. 5 North **, Range No.** 8 **East, Mt. Diablo Meridian.**

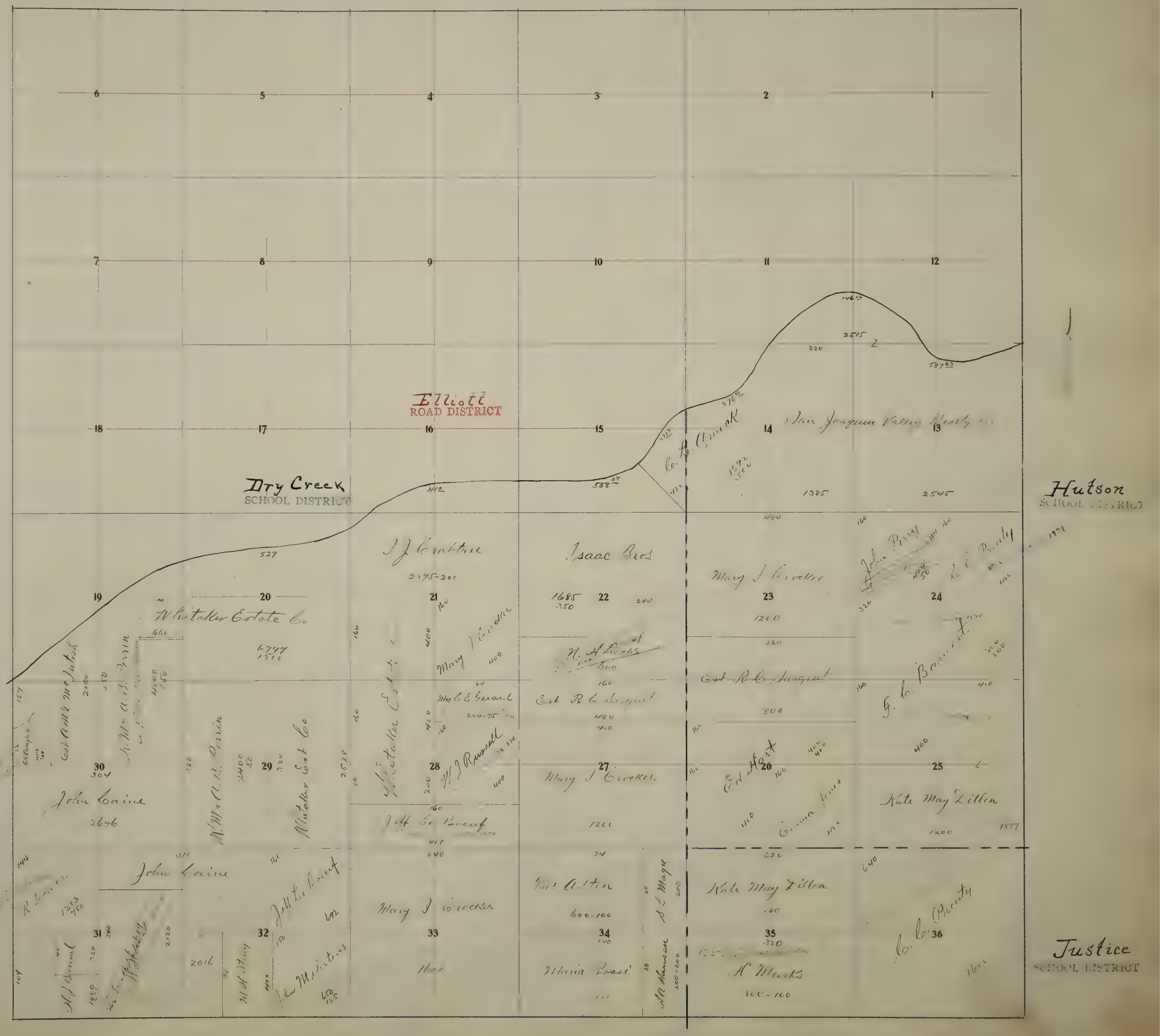
6
5
4
3
2
1
7
8
9
10
11
12
18
17
16
15
14
13
19
20
21
22
23
24
30
29
28
27
26
25
31
32
33
34
35
36
Elliott
ROAD DISTRICT
Dry Creek
SCHOOL DISTRICT
Hutson
SCHOOL DISTRICT
Justice
SCHOOL DISTRICT
412
558
2515
320
587
1385
2545
529
San Joaquin Valley Realty Co
1592
500
J J Crabtree
2375-200
Isaac Bros
1685
350
240
Mary J Crocker
1200
John Perry
Whitaker Estate Co
6797
1500
Mary J Crocker
Mrs C E Gerard
200-75
N. H. Locke
600
Est R C Sargent
400
Est R C Sargent
300
F. C. Barnett
Est Ann McIntosh
W. M. & A. B. Perrin
W. M. & A. B. Perrin
Whitaker Est Co
Whitaker Est Co
W J Russell
Mary J Crocker
Ed Hart
Kate May Dillon
1877
John Caine
2676
Jeff Le Boeuf
640
John Caine
Jeff Le Boeuf
692
Mary J Crocker
Kate May Dillon
C. C. Prouty
H J Brand
John McIntosh
650
125
Maria Rossi
A R Hansen
S L Mague
600-100
H Marks
500-100
1600

Township No. 5 North , Range No. 9 East, Mt. Diablo Meridian.

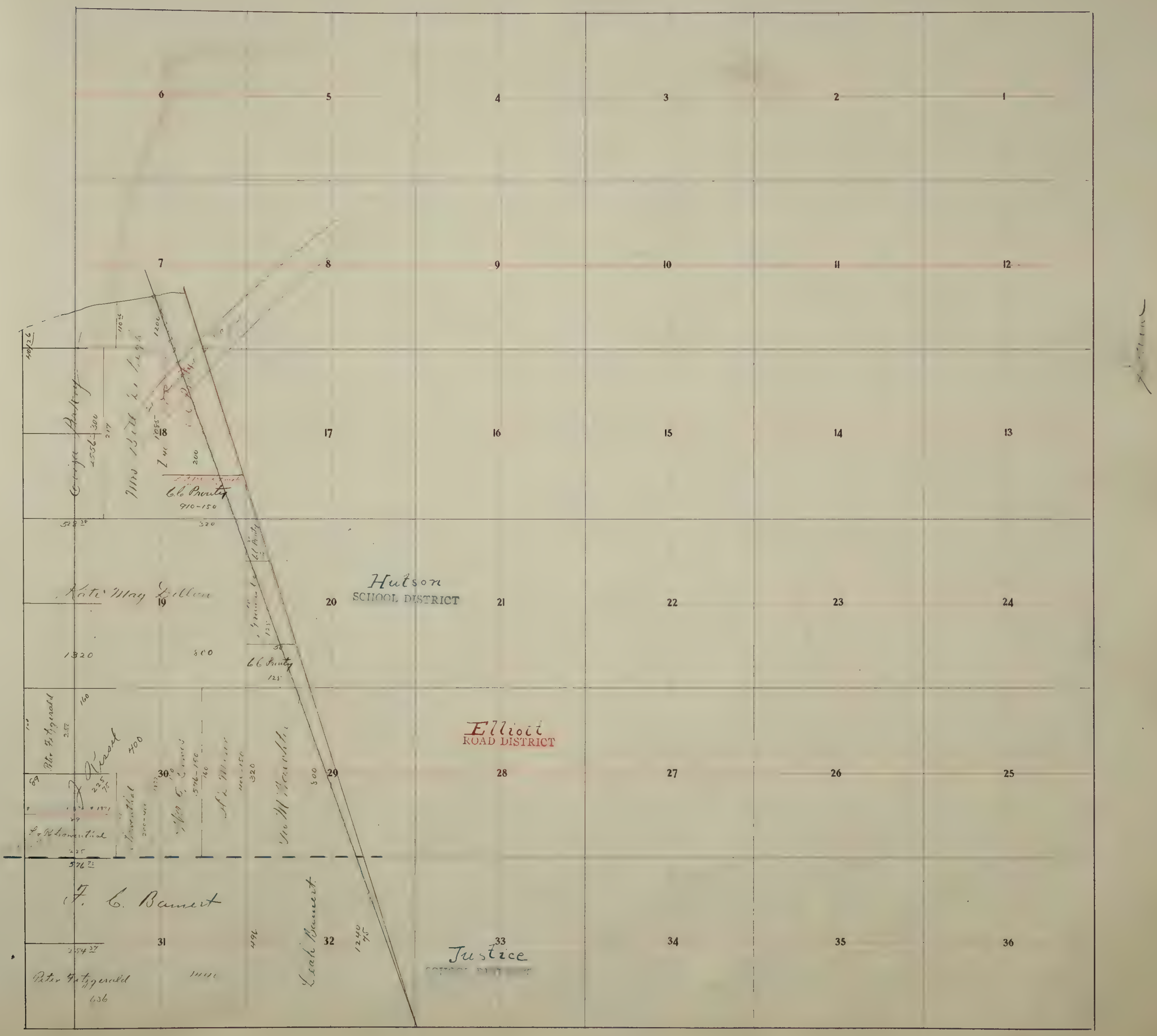
6
5
4
3
2
1
7
8
9
10
11
12
18
17
16
15
14
13
19
20
21
22
23
24
30
29
28
27
26
25
31
32
33
34
35
36
George Hartog
2556
300
217
110
40/26
1200
1085
200
C. C. Prouty
910-150
528 38
320
C. C. Prouty
Kate May Dillon
1320
800
125
50
C. C. Prouty
125
Hutson
SCHOOL DISTRICT
Peter Fitzgerald
160
257
Kessel
400
69
225
75
Loewenthal
576-150
160
400-150
320
800
L. & K. Loewenthal
225
576 71
Elliott
ROAD DISTRICT
F. C. Barnett
Leah Barnett
496
1240
75
254 37
Peter Fitzgerald
636
Justice

Township No. 1 South, Range No. 4 East, Mt. Diablo Meridian.

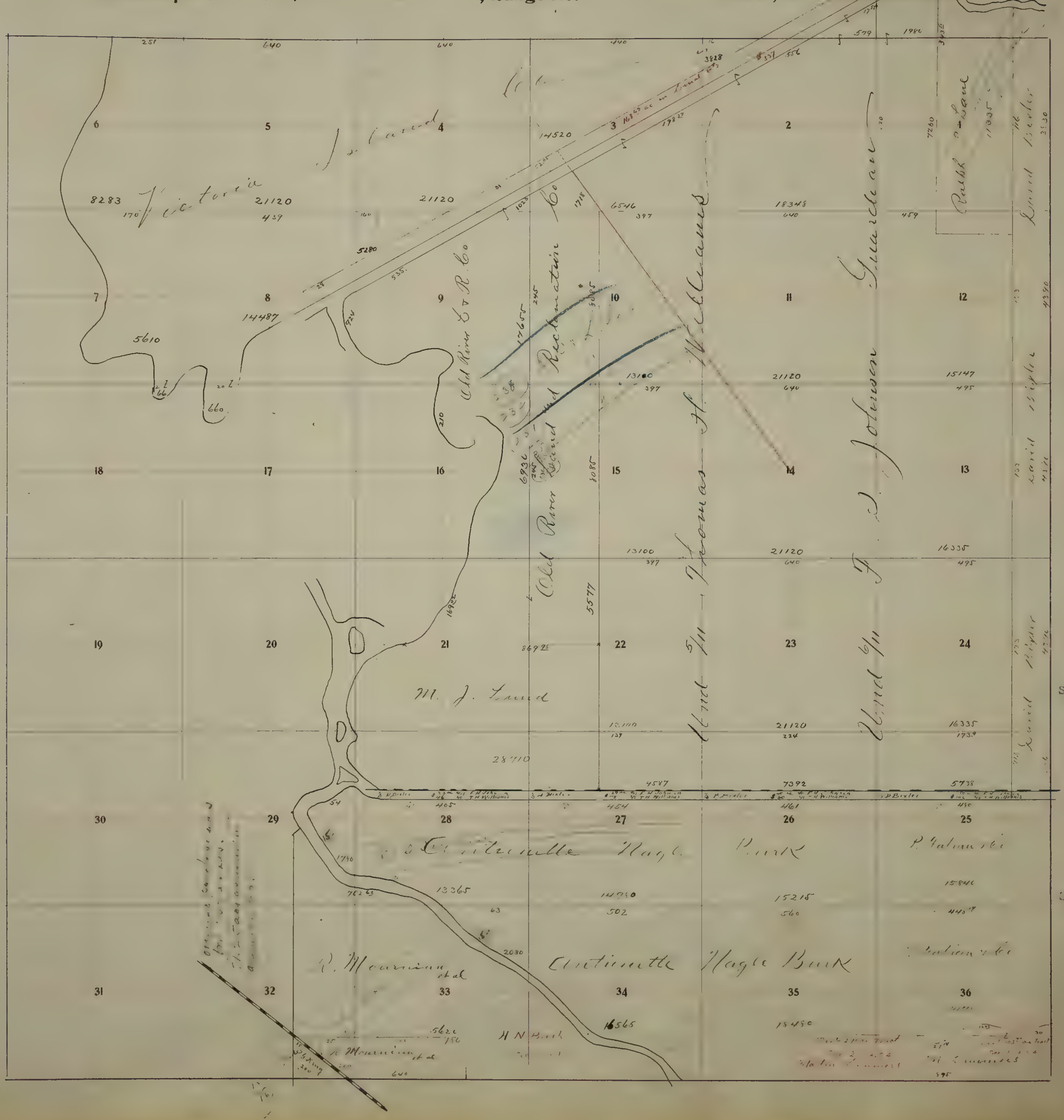
6
5
4
3
2
1
7
8
9
10
11
12
18
17
16
15
14
13
19
20
21
22
23
24
30
29
28
27
26
25
31
32
33
34
35
36
Victoria Island
8283
21120
14520
18348
14487
5610
Old River L & R Co
Old Reclamation Co
Old River Land
Und 5/11 Thomas H. Williams
Und 6/11 F. J. Johnson Guardian
Rabb & Lane
Lund Bixler
13100
21120
15147
16335
5577
M. J. Lund
28710
4587
7392
5738
Antoinette Nagle Park
13365
15215
15840
R. Mourning et al
Antoinette Nagle Park
16565
18450
H N Bush
R. Mourning et al

Tulare
ROAD DISTRICT

Island
SCHOOL DISTRICT

Naglee

Township No. 1 South **, Range No.** 5 **East, Mt. Diablo Meridian.**

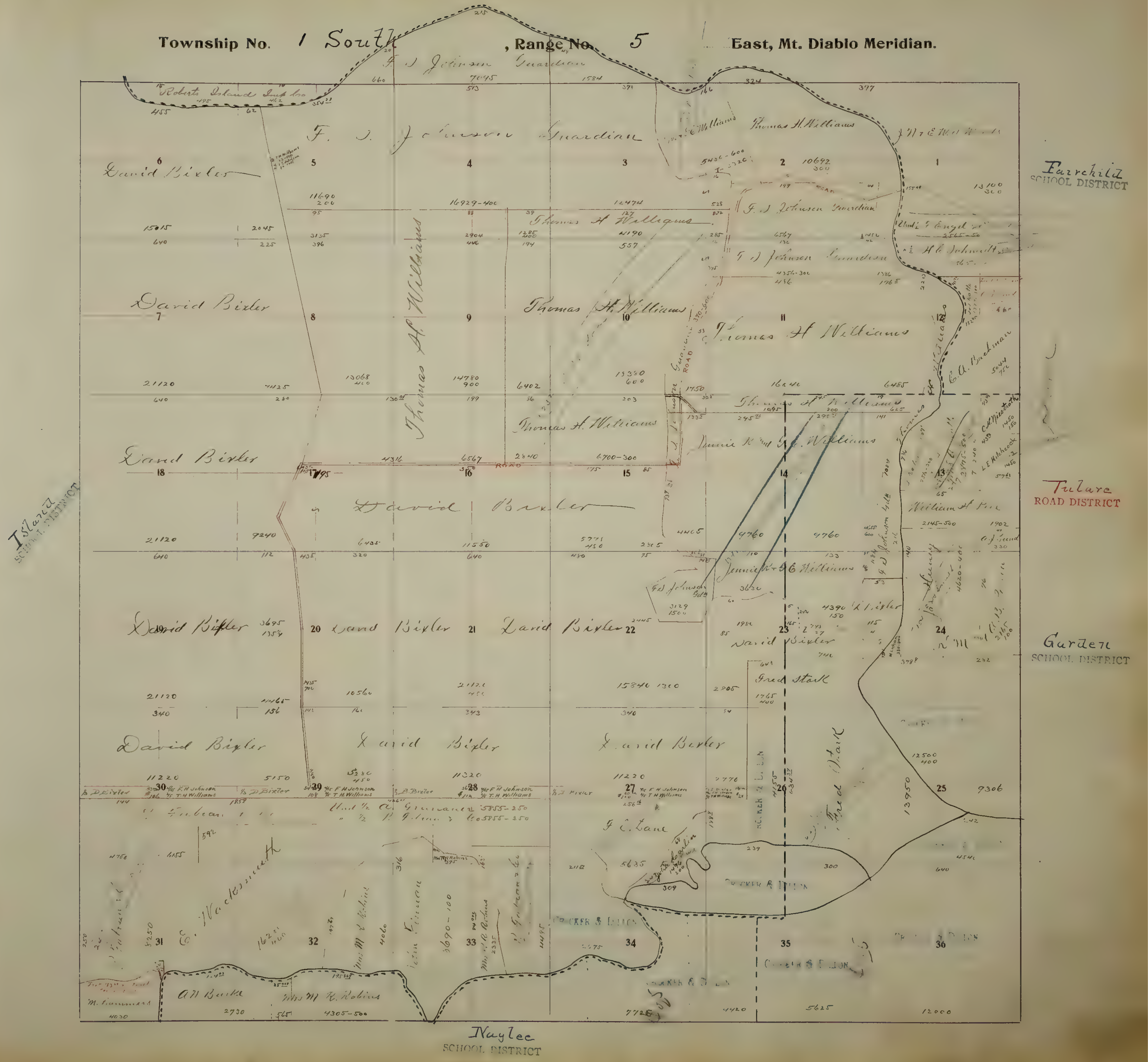
F. J. Johnson Guardian
Roberts Island Imp. Co.
F. J. Johnson Guardian
Thomas H. Williams
6
5
4
3
2
1
David Bixler
Thomas H. Williams
F. J. Johnson Guardian
H. C. Schmidt
Fairchild
SCHOOL DISTRICT
David Bixler
7
8
9
10
11
12
Thomas H. Williams
C. A. Bachman
Thomas H. Williams
Jennie K. and G. E. Williams
David Bixler
18
17
16
15
14
13
ROAD
William H. Fox
Tulare
ROAD DISTRICT
Island
SCHOOL DISTRICT
David Bixler
19
20
21
22
23
24
Jennie K. and G. E. Williams
F. J. Johnson Gdn
Fred Stark
Garden
SCHOOL DISTRICT
David Bixler
30
29
28
27
26
25
F. C. Lane
Fred Stark
ROCKER E. L. N.
CROCKER & DILLON
31
32
33
34
35
36
E. Wacksmuth
Mrs M. R. Robins
A H Burke
M. Summers
Naglee
SCHOOL DISTRICT

Township No. 1 South, **Range No.** 6 **East, Mt. Diablo Meridian.**

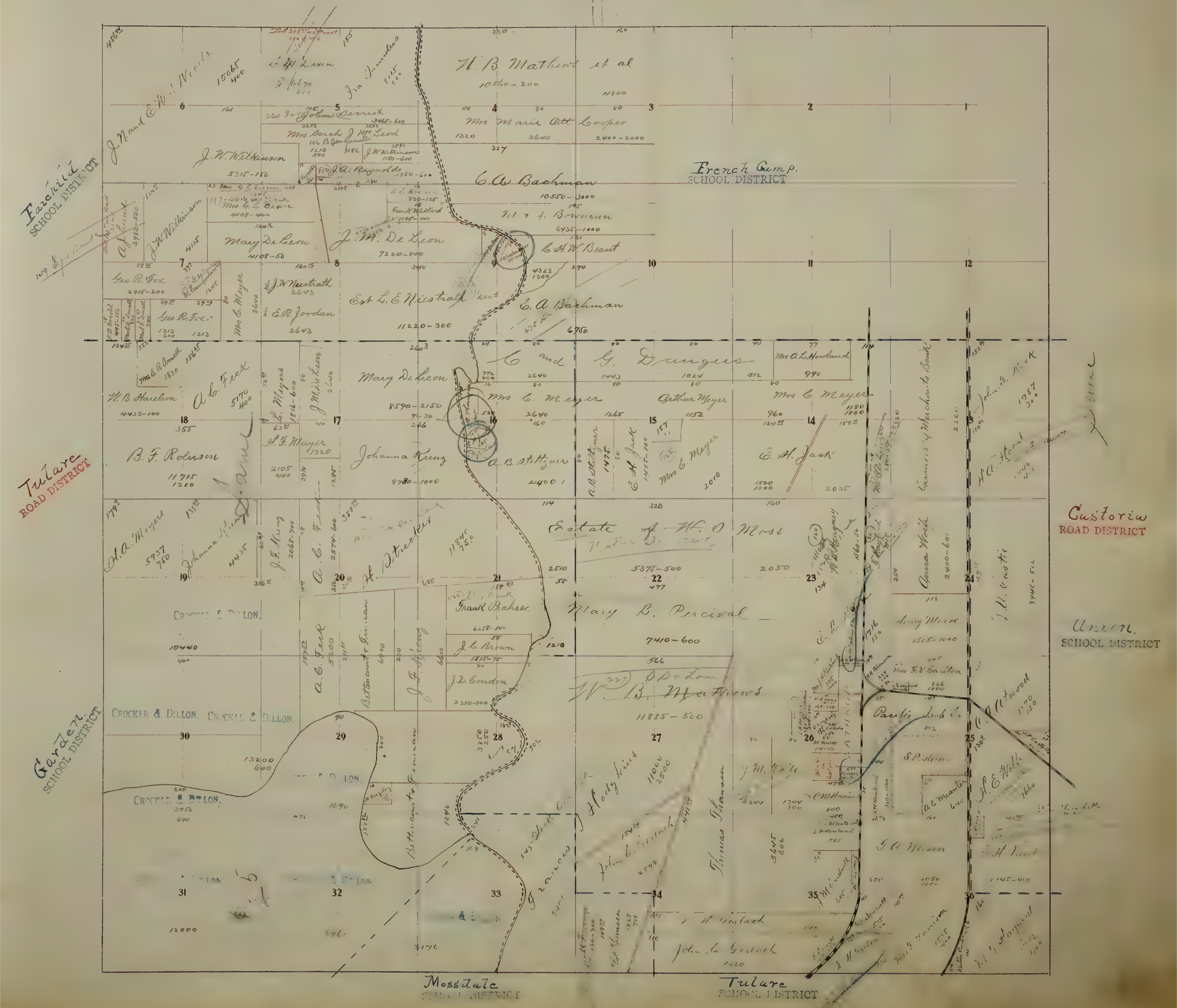

W. B. Mathews et al
10560-200
Mrs Marie Ott Cooper
2640
2400-2000
J. N. and E. W. Woods
15065
400
E. H. Dixon
Ira Saunders
John Decrost
3465-600
Mrs Sarah J McLeod
J. W. Wilkinson
5315-150
1180-600
J. A. Reynolds
1750-600
C. A. Bachman
10550-3000
M & J. Bowman
6435-1000
C. H. W. Brant
4323
1300
French Camp
SCHOOL DISTRICT
Fairchild
SCHOOL DISTRICT
Mrs G. L. Devoe
4108-400
Mary DeLeon
4108-50
J. W. DeLeon
7220-800
J. W. Wilkinson
4115
Geo R. Fox
2915-200
Geo R. Fox
1313
Mrs C. Meyer
½ J. W. Niestrath
2643
½ E. R. Jordan
2643
Est L. E. Niestrath
11220-300
C. A. Bachman
6750
C and G. Dungers
2640
1443
1024
Mrs A. L. Howland
990
Mrs E. R. Arnold
1820
W. B. Harelson
4433-100
A. C. Feck
5170
400
L. Meyers
1816-600
J. M. DeLeon
2640
Mary DeLeon
8590-2150
Mrs C. Meyer
2640
Arthur Meyer
1152
Mrs C. Meyer
1180
1800
Farmers & Merchants Bank
John H. Kock
H. F. Meyer
1320
B. F. Robinson
11715
1200
Johanna Kreuz
8780-1000
A. B. Stettgner
2400
E. H. Jack
Mrs C. Meyer
2010
E. H. Jack
1500
1000
2035
Tulare
ROAD DISTRICT
Castoria
ROAD DISTRICT
H. A. Meyers
5937
750
Johanna Kreuz
4435
J. F. Kreuz
2068-700
A. C. Feck
2574-600
H. Strecker
11845
750
Estate of H. O. Moss
5375-500
2050
Anna Wood
2400-600
Mary B. Percival
7410-600
Frank Prahser
6258-100
J. C. Brown
1815-75
J. L. Condon
2310-100
CROCKER & DILLON.
10440
400
A. C. Feck
5200
Bettencourt & Freeman
6990
J. F. Herzog
6660
W. B. Mathews
11885-500
Union
SCHOOL DISTRICT
Pacific Imp Co
C. A. Attwood
S. P. Ison
A. E. Wolte
CROCKER & DILLON.
CROCKER & DILLON.
13200
600
CROCKER & DILLON.
3750
640
Garden
SCHOOL DISTRICT
1690
Bettencourt & Freeman
Hodgkins
11000
2500
John C. Gerlach
Thomas Thomsen
Y. M. Hoyle
C. M. Howland
L. W. Howland
A. E. Meister
T. A. Nelson
12000
J. H. Gerlach
John C. Gerlach
1320
Mossdale
SCHOOL DISTRICT
Tulare
SCHOOL DISTRICT
6
5
4
3
2
1
7
8
9
10
11
12
18
17
16
15
14
13
19
20
21
22
23
24
30
29
28
27
26
25
31
32
33
34
35
36

[illegible]

Vol	Page	Lots		Mortgagor
	[illegible]	[illegible]	✓	[illegible]
	132	12	✓	Kohler
	134	71	E½ W½ ✓	Graves.
	[illegible]	[illegible]	✓	[illegible]
	204	76	✓	Fisher
	[illegible]	[illegible]	✓	[illegible]
	217	58 + 59	✓	J. N. Watt
	[illegible]	[illegible]	✓	[illegible]
	[illegible]	[illegible]	✓	[illegible]
	[illegible]	[illegible]	✓	[illegible]
	234	53	✓	D D Knight
	268	N½ 89	✓	Geo Thorn
	273	64	W½ E½ ✓	H A Smith
	274	E½ of 89	✓	E Douglass
	280	81	✓	L. V. Rimby
	283	40	✓	[illegible]
	286	48	✓	A. Marty
	288	N½ of 69	✓	W E Cowell
	[illegible]	[illegible] 37	✓	[illegible]
	[illegible]	[illegible] 37	✓	[illegible]
	[illegible]	[illegible]	✓	[illegible]
Vol 2	103	10 ft of 11	✓	Vorheis.
	121	E½ 47	✓	W. S. Pearce
	122	62	✓	F. N. Doole
	[illegible]	[illegible]	✓	[illegible]
	[illegible]	[illegible]	✓	[illegible]
	[illegible]	[illegible]	✓	[illegible]
	152	12.3 N½ of 8	✓	[illegible]
	159	89 E½ W½	✓	Thorn
	162	E½ 38 N½ of 39	✓	[illegible]
	166	11	✓	[illegible] Vorheis
	181	E½ of 63.	✓	G. Boman
	189	13 + 14	✓	F. D. Arnold
	190	52	✓	[illegible] Fisher
	191	N½ of 66	✓	[illegible]
	193	N½ of 70	✓	E J Vorheis
	197	46.	✓	Evans.
	198	19. N½ of 16	✓	West Boise. ay
	216	15	✓	[illegible]
	227	N½ 6	✓	[illegible]
			✓	[illegible]
	253	E½ [illegible]	✓	Fox
	(204)	ft 60 & 61 and 59	✓	J. N. Watt
	266	41 2½ of 39	✓	B Gibson

Township No. 1 South **, Range No.** 7 **East, Mt. Diablo Meridian.**

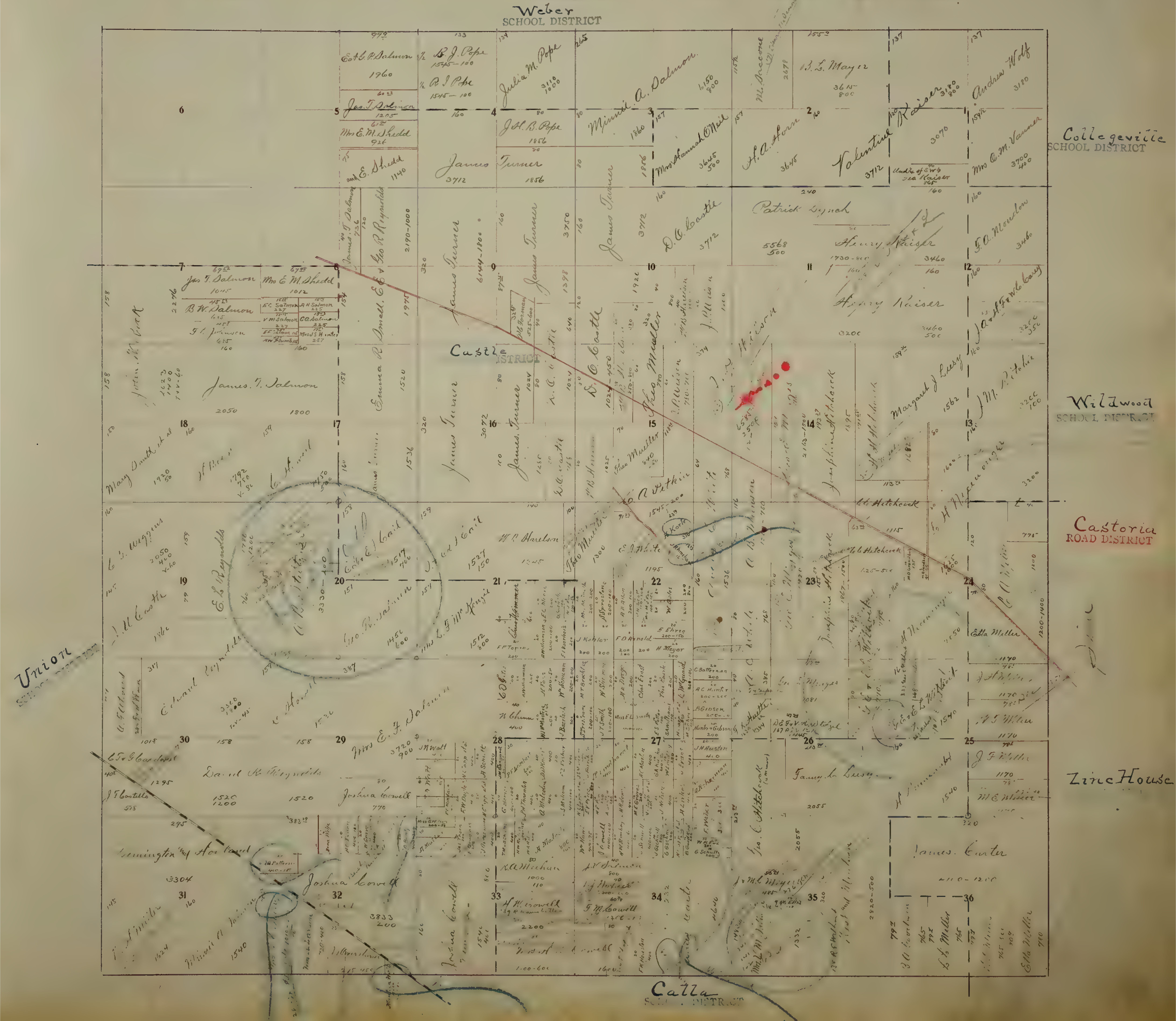
Weber
SCHOOL DISTRICT
Collegeville
SCHOOL DISTRICT
Castle
DISTRICT
Wildwood
SCHOOL DISTRICT
Castoria
ROAD DISTRICT
Zinc House
Union
SCHOOL DISTRICT
Calla
SCHOOL DISTRICT
Est of L. P. Salmon
B. J. Pope
R. J. Pope
Julia M. Pope
Minnie A. Salmon
M. Dreeme
B. L. Mayer
Andrew Wolf
Jas. T. Salmon
Mrs E. M. Shedd
J. H. B. Pope
James Turner
Mrs Hannah O'Neil
H. A. Horne
Valentine Kaiser
Mrs A. M. Vanner
E. Shedd
Geo R. Reynolds
D. O. Castle
Patrick Lynch
Henry Kaiser
F. O. Mowlow
B. W. Salmon
J. L. Johnson
James T. Salmon
Emma R. Smell
Theo Mueller
J. P. Wilson
Josephine Hitchcock
Margaret J. Lusy
J. M. Ritchie
Mary Smith et al
L. L. Hitchcock
Etta Miller
Mrs E. F. Salmon
Joshua Cowell
David K. Reynolds
Edward Reynolds
Fanny L. Lusy
James Carter
J. F. Miller
M. E. Miller
Geo. C. Hitchcock
H. McCowell
G. M. Cowell
L. L. Miller
6
5
4
3
2
7
8
9
10
11
12
18
17
16
15
14
13
19
20
21
22
23
24
30
29
28
27
26
25
31
32
33
34
35
36

Township No. 1 South **, Range No.** 8 **East, Mt. Diablo Meridian.**

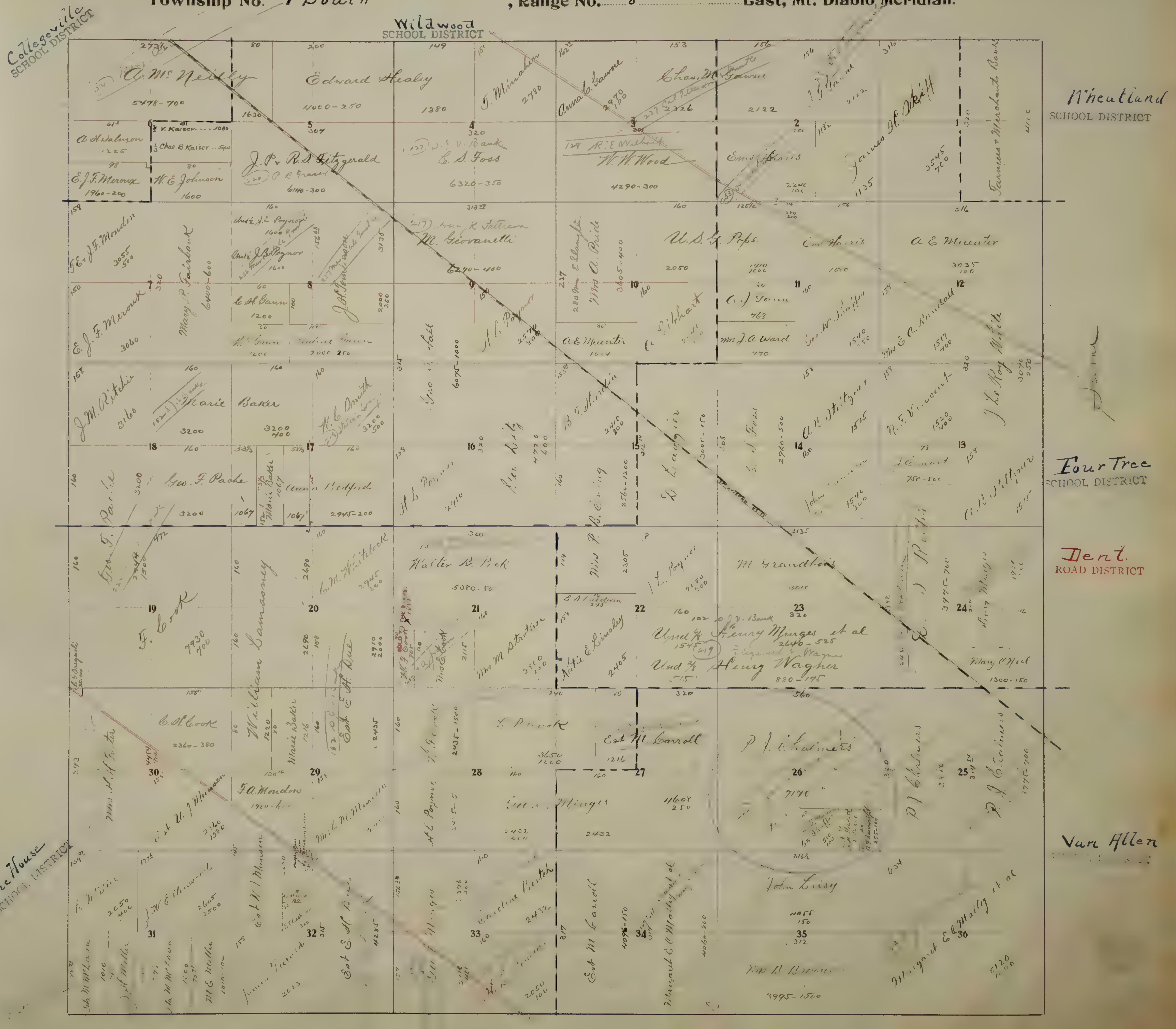
Collegeville SCHOOL DISTRICT
Wildwood SCHOOL DISTRICT
Wheatland SCHOOL DISTRICT
Four Tree SCHOOL DISTRICT
Dent. ROAD DISTRICT
Van Allen
Zinc House SCHOOL DISTRICT
A. McNeilly
5478-700
Edward Healey
4000-250
T. Minahen
2780
Anna L. Gawne
Chas. M. Gawne
2326
2122
James H. Skiff
Farmers & Merchants Bank
A. H. Walmon
1225
V. Kaiser
Chas. B. Kaiser
E J F Meroux
1960-200
W. E. Johnson
1600
J. P. & R. S. Fitzgerald
6140-300
L. S. Foss
6320-350
R. E. Wallace
W. W. Wood
4290-300
Emil Harris
1135
F. & J. F. Mondon
3055
Mary P. Fairbank
6400-600
J. Bellagnor
M. Giovanetti
6270-400
C. H. Gann
1200
E. J. F. Meroux
3060
Mrs. A. Pride
3605-400
U. S. G. Pope
2050
A. E. Muenter
A. J. Gann
768
Mrs. J. A. Ward
Geo. W. Shaffer
Mrs. E. A. Randall
J. Le Roy White
J. M. Ritchie
3160
Marie Baker
3200
Baker
W. C. Smith
H. L. Poyner
2576
1024
J. G. Hardin
A. H. Stelzner
N. F. Vincent
5
4
3
2
1
6
7
8
9
10
11
12
18
17
16
15
14
13
Geo. F. Pache
3200
Anna Bedford
2945-200
1067
H. L. Poyner
2910
C. Ewing
A. R. Stoltz
John
19
20
21
22
23
24
F. Cook
7930
William Lamasney
C. M. Whitlock
2945
Walter R. Peck
5380-50
Mrs. M. Stratton
Katie E. Linsley
M. Grandbois
Und 3/8 Henry Minges et al
2640-525
Und 5/8 Henry Wagner
880-175
Mary O'Neil
1300-150
C. H. Cook
2360-380
Marie Baker
L. Peck
3650
1200
Est. M. Carroll
P. J. Chalmers
7170
30
29
28
27
26
25
F. A. Mondon
1980-6
H. L. Poyner
4608
2432
J. W. Ellenwood
2605
Caroline Pritch
Est. M. Carroll
Margaret E. O'Malley et al
John Lisy
4055
31
32
33
34
35
36
Mrs. H. Welch
Jas. R. Brown
3995-1500
Margaret E. O'Malley et al
5120

Township No. 1 South **, Range No.** 9 **East, Mt. Diablo Meridian.**

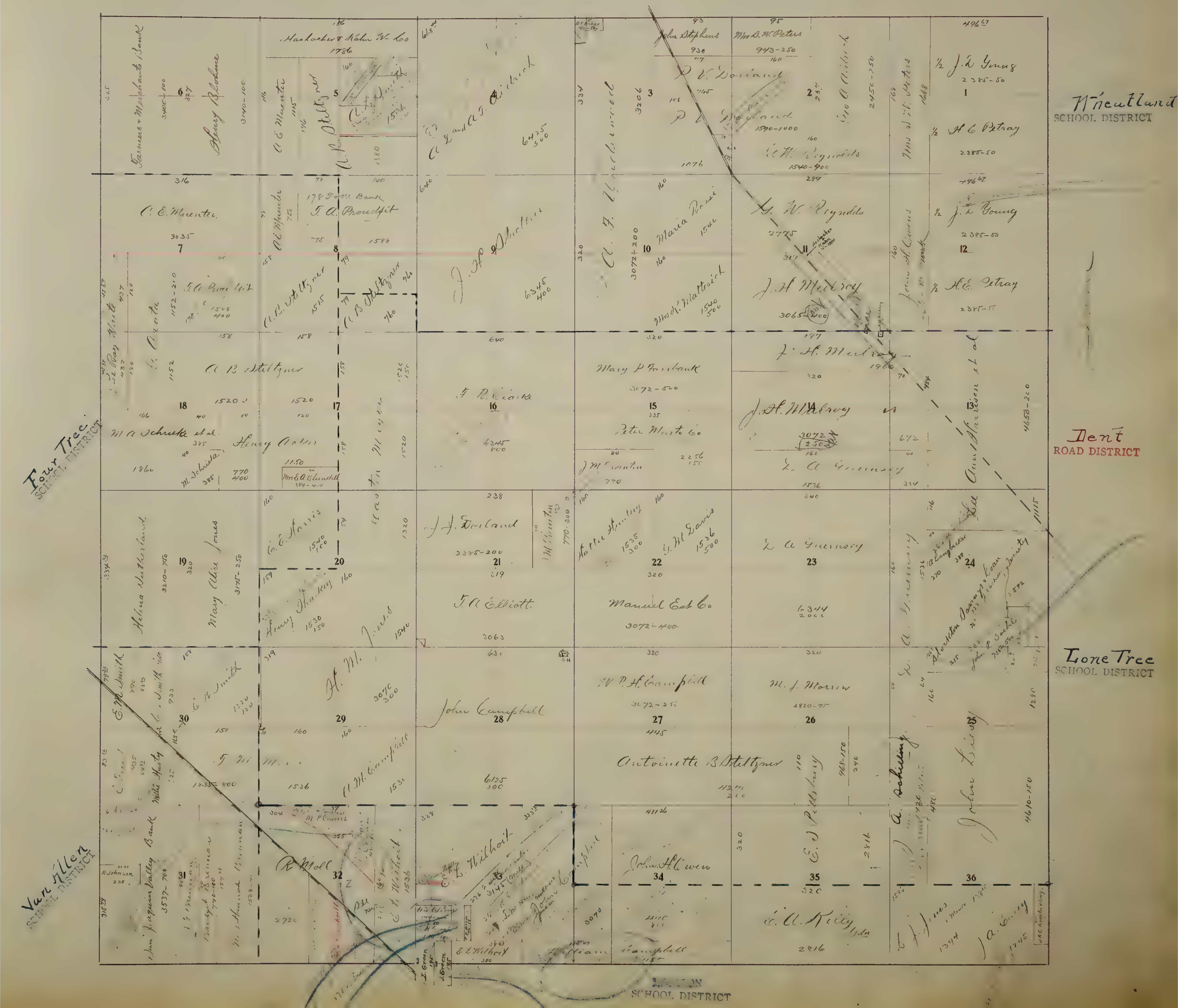
Farmers & Merchants Bank
Henry Blohme
6
Haslacher & Kahn W. Co
A. E. Muenter
A. B. Stiltzner
5
4
A. L. and A. J. Aldrich
3
A. J. Aldrich
John Stephens
Mrs. D. W. Peters
P. V. Dorland
2
G. W. Reynolds
1
½ J. L. Young
½ H. E. Petray
Wheatland
SCHOOL DISTRICT
C. E. Muenter
7
F. & M. Bank
F. A. Proudfit
8
A. B. Stiltzner
9
J. H. Stelton
10
Maria Rossi
Mrs. K. Mattesich
11
J. H. Mulroy
12
½ J. L. Young
½ H. E. Petray
18
A. B. Stiltzner
M. A. Schrecke et al.
Henry Acker
Mrs. E. A. Blundell
17
16
F. R. Clark
15
Mary P. Fairbank
Peter Musto Co
J. McCrorinthe
14
J. H. Mulroy
L. A. Guernsey
13
Anna Harrison et al
Four Tree
SCHOOL DISTRICT
Dent
ROAD DISTRICT
19
Helena Sutherland
Mary Alice Jones
20
C. E. Harris
Henry Thatcher
21
J. J. Dorland
F. A. Elliott
22
G. H. Davis
Manuel Est. Co
23
L. A. Guernsey
24
Stockton Savings & Loan
John P. Dutil
Lone Tree
SCHOOL DISTRICT
30
E. M. Smith
C. B. Smith
29
H. M.
A. M. Campbell
28
John Campbell
27
W. P. H. Campbell
Antoinette B. Stiltzner
26
M. J. Morrow
25
A. Schilling
John Lindsay
31
San Joaquin Valley Bank
R. Johnson
Van Allen
SCHOOL DISTRICT
32
R. Moll
M. P. Cornish
E. L. Wilhoit
33
E. L. Wilhoit
John Campbell
William Campbell
34
John H. Cowen
35
E. J. Pillsbury
E. A. Kelly
36
L. J. Jones
J. A. Lowry
SCHOOL DISTRICT

Township No. 2 South, **Range No.** 4 **East, Mt. Diablo Meridian.**

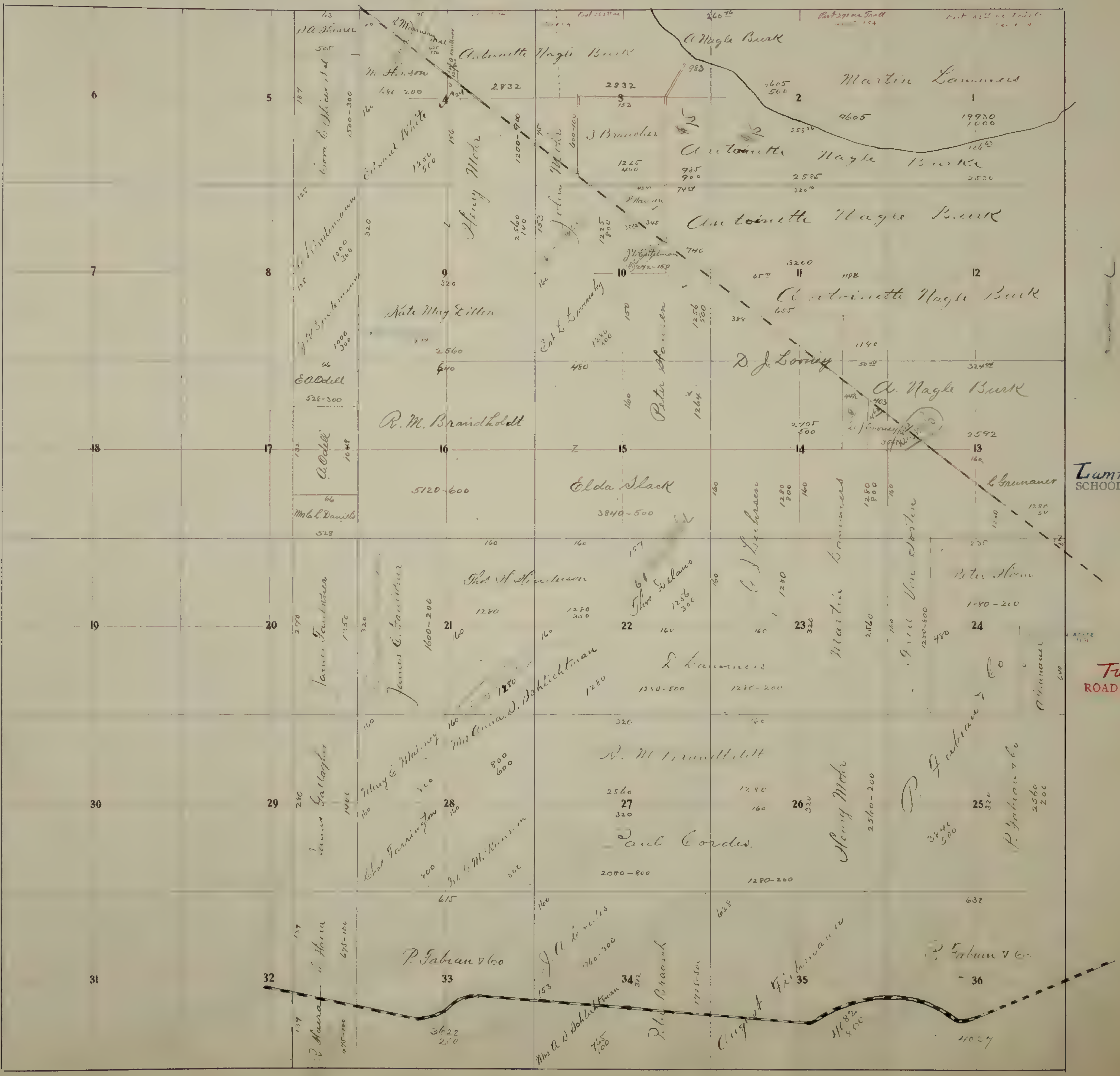

6
5
4
3
2
1
7
8
9
10
11
12
18
17
16
15
14
13
19
20
21
22
23
24
30
29
28
27
26
25
31
32
33
34
35
36
A Nagle Burk
Martin Lammers
Antoinette Nagle Burk
M. Hinson
Edward White
Cora E. Kierstead
Henry Mohr
J Bruecher
P Hansen
J.L. Eittelman
J. Lindemann
J.W. Lindemann
Kate May Dillon
E.A. Odell
A. Odell
Mrs C.L. Daniels
R. M. Braindholdt
Elda Slack
Peter Hansen
D. J. Looney
A. Nagle Burk
L Grennauer
Peter Horn
Martin Lammers
Thos H Henderson
Thos Delano
E Lammers
James Faulkner
James C. Faulkner
Mary E. Maloney
Mrs Anna D. Schlichtman
R. M. Braindholdt
Paul Cordes
Henry Mohr
P. Fabian & Co
P. Fabian & Co
Chas Farrington
James Gallagher
P. Fabian & Co
P. Fabian & Co
Mrs A D Schlichtman
August Fishmann
2832
2832
2560
3840-500
5120-600
2080-800
1280-200
2560-200
3622
250
4027

Lammersville
SCHOOL DISTRICT

Tulare
ROAD DISTRICT

Chas Ramage
160-800
1927
SA Shearer
10
H. Van Sosten
10
J L Hutchinson
10-500
40
110
EM Standish
10
R P Livingston
10-200
3 1/2
30
C A Downing
10-50
G R Sodermith
10 350
C Miller
20
5
50-700
5 1/2
10
75
5 1/2
O Neill
60
A J Larson
144

Township No. 2 South **, Range No.** 5 **East, Mt. Diablo Meridian.**

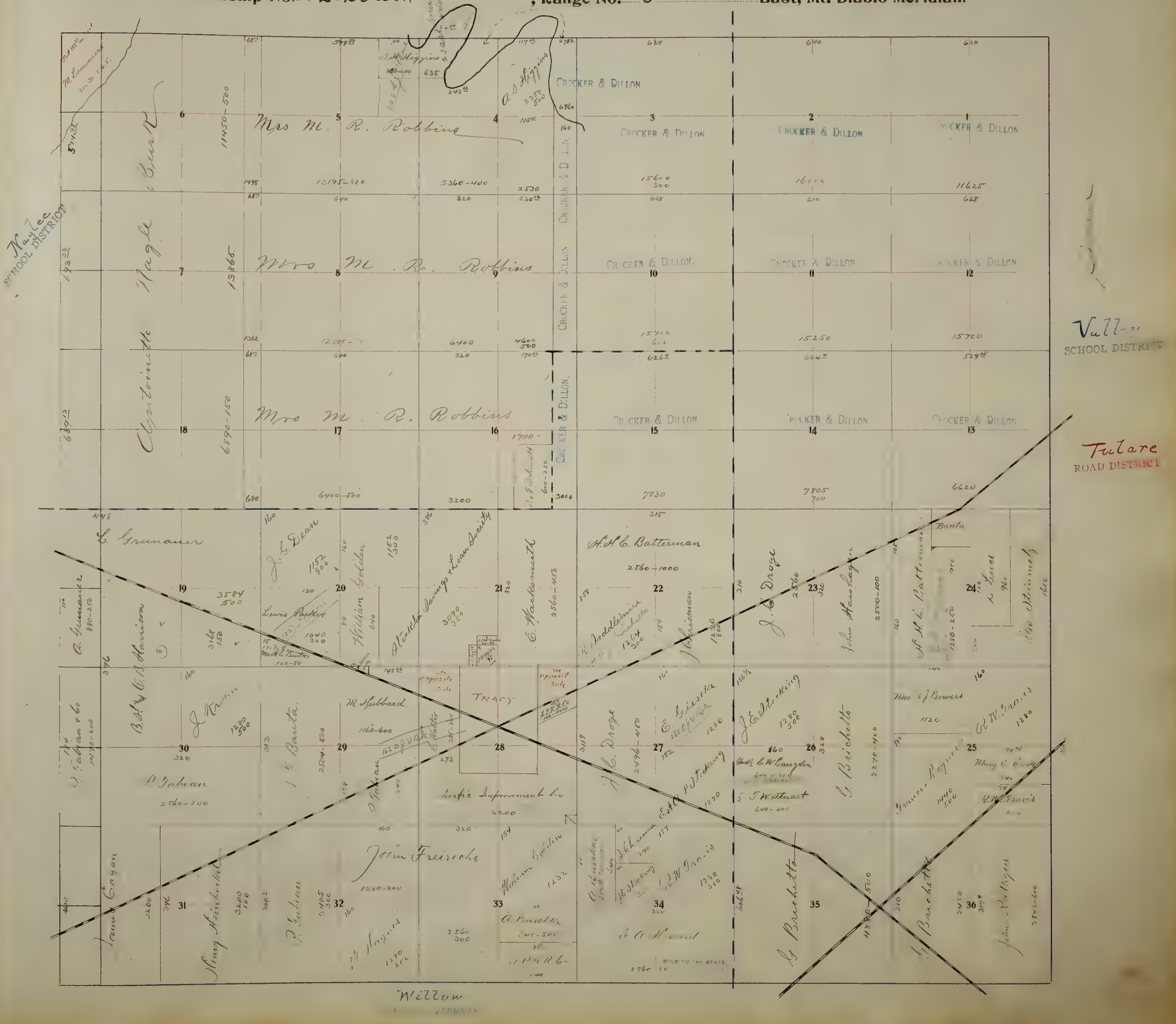

Naglee
SCHOOL DISTRICT
Valley
SCHOOL DISTRICT
Tulare
ROAD DISTRICT
Willow
CROCKER & DILLON
Crocker & Dillon L.D.
I. H. Higgins
A. S. Higgins
Mrs M. R. Robbins
Antoinette Nagle Trust
M. Lammers
1
2
3
4
5
6
7
8
9
10
11
12
13
14
15
16
17
18
19
20
21
22
23
24
25
26
27
28
29
30
31
32
33
34
35
36
L. Grunauer
A. Grunauer
J. G. Dean
William Golden
Stockton Savings & Loan Society
E. Wachsmuth
H. H. C. Batterman
J. C. Droge
John Henlegen
Lewis Parker
M. Hubbard
TRACY
S.P.R.R. Co.
J. Kerwin
Banta
P. Fabian
John Freirichs
Pacific Improvement Co.
E. Gieske
J. E. Stocking
C. W. Langdon
T. W. Stuart
G. Brichetto
Mrs C. J. Bowers
R. W. Travis
Henry Heinbockel
P. Fabian
James Cogan
A. Pieschke
S.P.R.R. Co.
John Mulligan
SOLD TO THE STATE

Township No. 2 South **, Range No.** 6 **East, Mt. Diablo Meridian.**

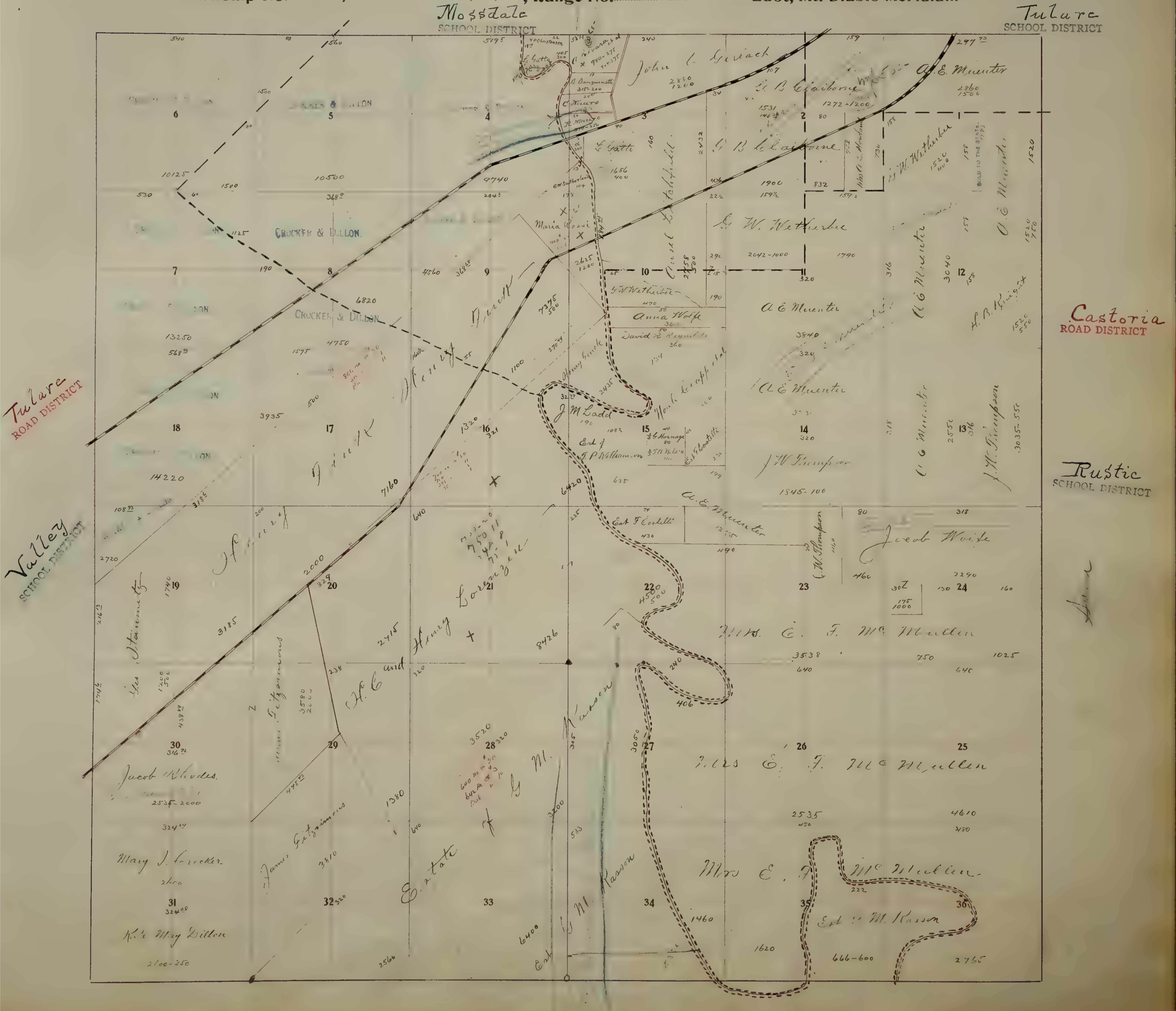
Mossdale
SCHOOL DISTRICT
Tulare
SCHOOL DISTRICT
Tulare
ROAD DISTRICT
Valley
SCHOOL DISTRICT
Castoria
ROAD DISTRICT
Rustic
SCHOOL DISTRICT
CROCKER & DILLON
CROCKER & DILLON
CROCKER & DILLON
John L. Gerlach
G. B. Claiborne
G. B. Claiborne
A. E. Muenter
J. W. Wetherbee
G. W. Wetherbee
A. E. Muenter
A. E. Muenter
A. E. Muenter
A. E. Muenter
A. E. Muenter
H. B. Knight
J. W. Thompson
J. W. Thompson
J. W. Thompson
Jacob Woite
L. Gatti
L. Gatti
B. Danguenelli
C. Moreno
R. Moreno
Maria Rossi
Anna Wolfe
David R. Reynolds
J. M. Ladd
Est. J. P. Williamson
Est. F. Cordelli
Dirk Hennig
Henry
H. C. and Henry Lorenzen
Jas. Stinnett
James Fitzsimmons
James Fitzsimmons
Jacob Rhodes
Mary J. Crocker
Mrs. Mary Dillon
Estate G. M. Kasson
Est. G. M. Kasson
Mrs. E. F. McMullen
Mrs. E. F. McMullen
Mrs. E. F. McMullen
Est. G. M. Kasson
6
5
4
3
2
1
7
8
9
10
11
12
18
17
16
15
14
13
19
20
21
22
23
24
30
29
28
27
26
25
31
32
33
34
35
36
10125
10500
9740
13250
4750
14220
3935
6820
7160
2000
3185
8426
2415
3520
3810
6400
2535-2000
2100-250
4860
1500
2880
1200
3840
3040
2290
3538
2535
4610
1900
1790
2042-1000
1545-100
666-600
2765
1460
1620
1380
2566

Township No. 2 South **, Range No.** 8 **East, Mt. Diablo Meridian.**

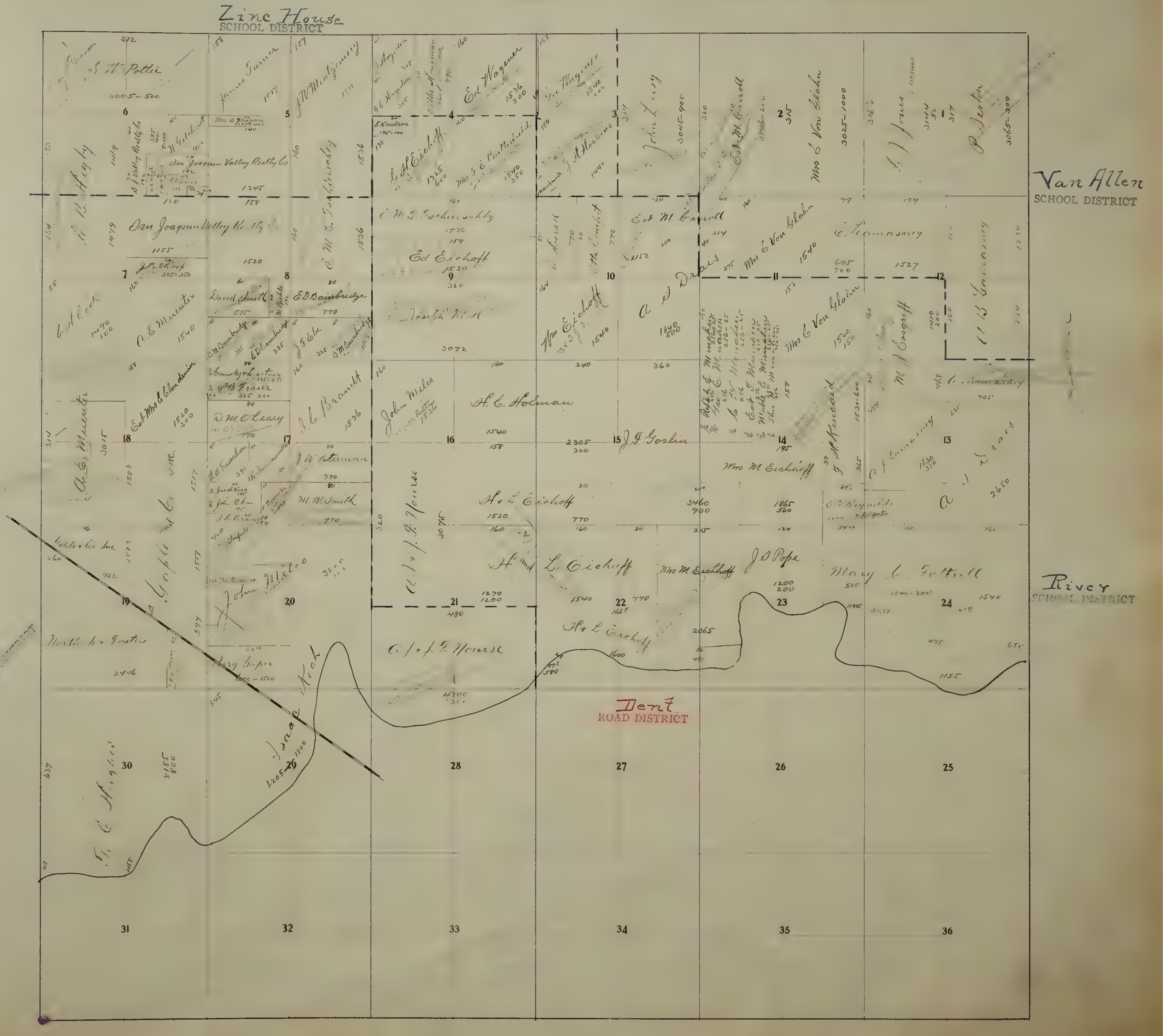
Zinc House
SCHOOL DISTRICT
Van Allen
SCHOOL DISTRICT
River
SCHOOL DISTRICT
Ripon
SCHOOL DISTRICT
Dent
ROAD DISTRICT
1
2
3
4
5
6
7
8
9
10
11
12
13
14
15
16
17
18
19
20
21
22
23
24
25
26
27
28
29
30
31
32
33
34
35
36
J. W. Pottle
James Turner
J W Montgomery
Ed Wagener
John Ivy
Est M Carroll
Mrs C Von Glahn
P. Denton
San Joaquin Valley Realty Co
S Knudsen
G. H. Eichoff
Ed Eichoff
A J Davis
J. B. Thorp
A. E. Muenter
David Smith
E D Bainbridge
B M Bainbridge
Wm Eichoff
M J Cosgriff
H. C. Holman
John Miles
J. C. Brandt
D. M. O'Leary
H B Fraser
J. F. Goslin
Mrs M Eichoff
M. W. Smith
A J & J F House
H & L Eichoff
Mrs M. Eichhoff
J D Pope
Mary C Fettell
John Miles
Isaac Kirk
T. C. Hughes
3072
1540
2305
3460
1865
4800

Township No. 2 South, Range No. 9 East, Mt. Diablo Meridian.

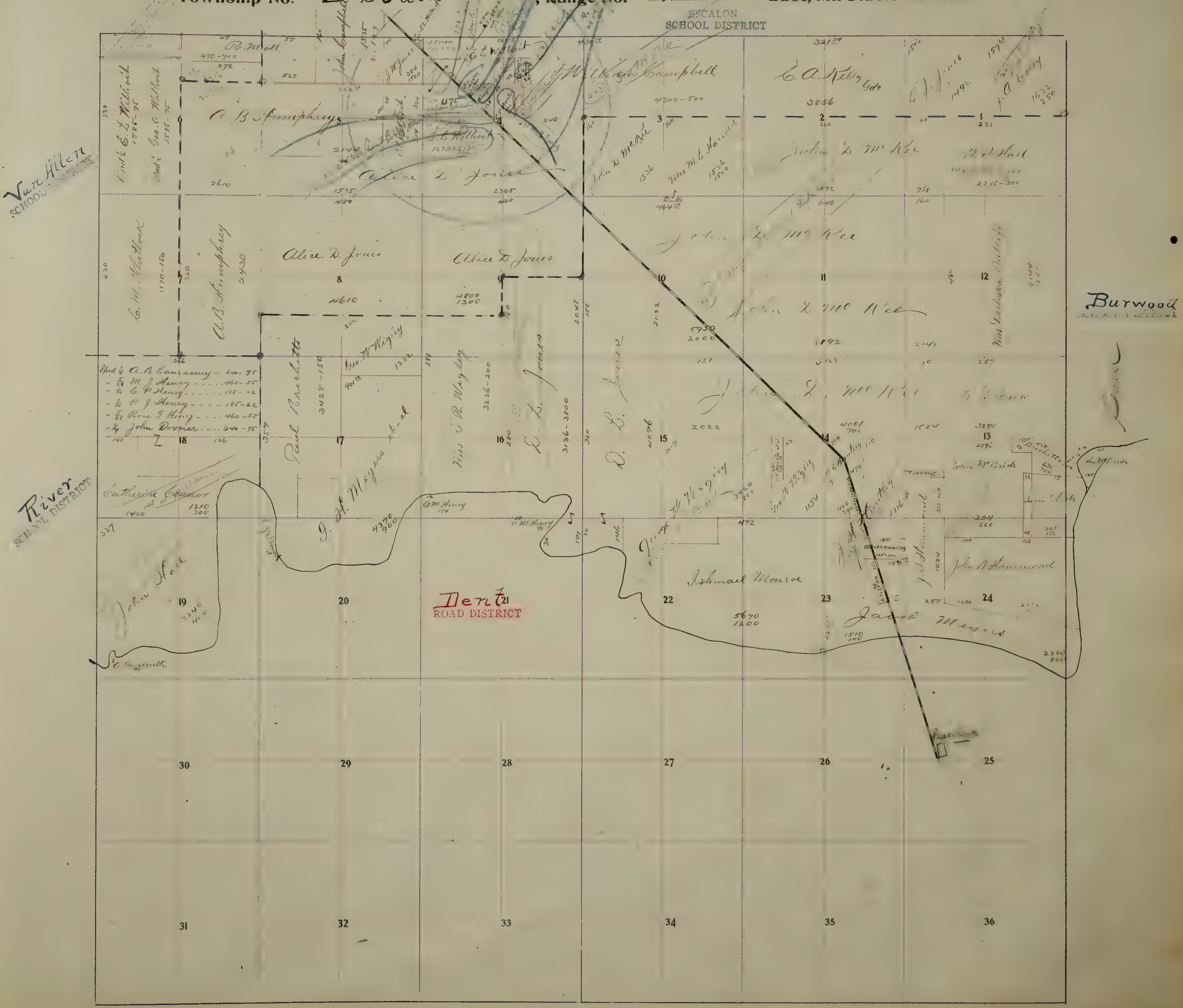

ESCALON
SCHOOL DISTRICT
Van Allen
SCHOOL DISTRICT
Burwood
River
SCHOOL DISTRICT
Dent
ROAD DISTRICT
R. Moll
450-700
272
John Campbell
E. L. Wilhoit
William Campbell
4300-500
C. A. Kelly
3856
A. B. Humphrey
E. L. Wilhoit
Alice D. Jones
2610
1535
480
2305
400
John D. McKee
Mrs M. L. Harnald
1536
3072
640
J. D. Hall
Und ½ E. L. Wilhoit 1585-75
Und ½ Geo. C. Wilhoit 1585-75
C. W. Wilhoit
1170-150
A. B. Humphrey
2430
Alice D. Jones
Alice D. Jones
4610
4800
1300
John D. McKee
5950
2000
3792
John D. McKee
1024
3290
Mrs Louisiana Wilhoit
Und ¼ A. B. Lauiasney 640-75
" 5/28 M. J. Henry 460-55
" 1/14 C. P. Henry 185-22
" 1/14 P. J. Henry 185-22
" 5/28 Rose T. Henry 460-55
" ¼ John Dooner 640-75
Paul Brockett
3428-150
Geo. W. Wigley
Mrs R. Wigley
3226-200
E. L. Jones
3136-3800
D. L. Jones
2022
Catherine Connor
1420
1210
300
J. H. Meyers et al
4390
900
C. M. Henry
John McBride
John A. Hammond
Ishmael Monroe
5670
1200
Jacob Meyers
1510
100
2880
800
John Hall
3240
410
1
2
3
4
5
6
7
8
9
10
11
12
13
14
15
16
17
18
19
20
21
22
23
24
25
26
27
28
29
30
31
32
33
34
35
36

Township No. 3 South, Range No. 4 East, Mt. Diablo Meridian.

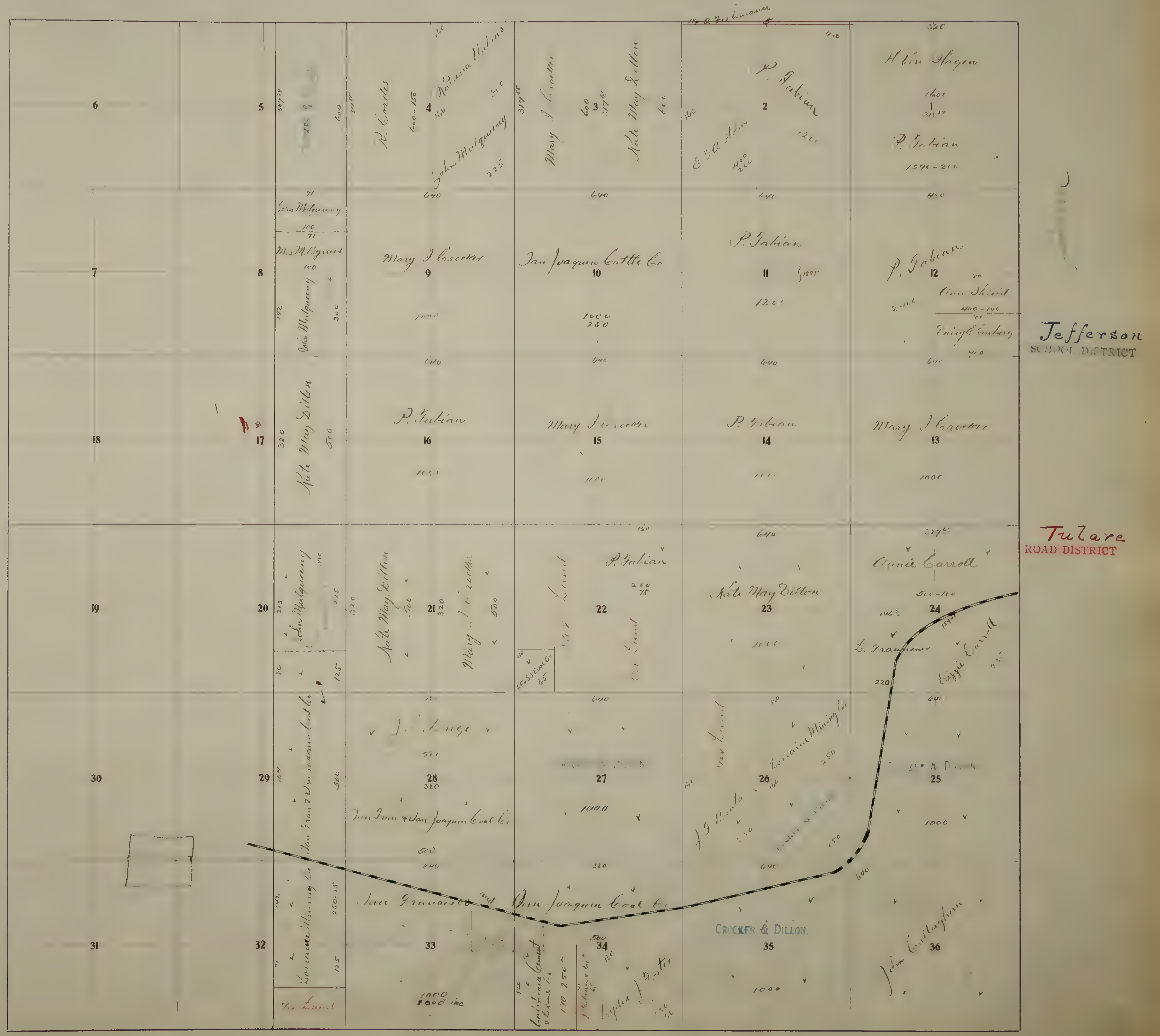
6
5
4
3
2
1
R. Cowles
Rotanna Valias
John Mulqueeny
Mary I Crocker
Kate May Dillon
P. Fabian
E & A Stone
H Von Hagen
P. Fabian
1600
1570-200
640
7
8
9
10
11
12
John Mulqueeny
Mrs M Byrnes
Mary I Crocker
San Joaquin Cattle Co
P. Fabian
P. Fabian
1875
Ann Shield
400-100
Daisy Emberg
1000
1000
250
1200
18
17
16
15
14
13
Kate May Dillon
P. Fabian
Mary I Crocker
P. Fabian
Mary I Crocker
Jefferson
SCHOOL DISTRICT
19
20
21
22
23
24
John Mulqueeny
Kate May Dillon
Mary I Crocker
P. Fabian
Kate May Dillon
Annie Carroll
L. Fraumauer
Lizzie Carroll
SF & SJ Coal Co
Tulare
ROAD DISTRICT
30
29
28
27
26
25
San Fran & San Joaquin Coal Co
San Fran & San Joaquin Coal Co
Loraine Mining Co
1000
1000
31
32
33
34
35
36
Loraine Mining Co
San Francisco and San Joaquin Coal Co
California Cement & Lime Co
Lydia J Foster
CROCKER & DILLON.
John Callaghan
1000
8000 inc

Township No. 3 South **, Range No.** 5 **East, Mt. Diablo Meridian.**

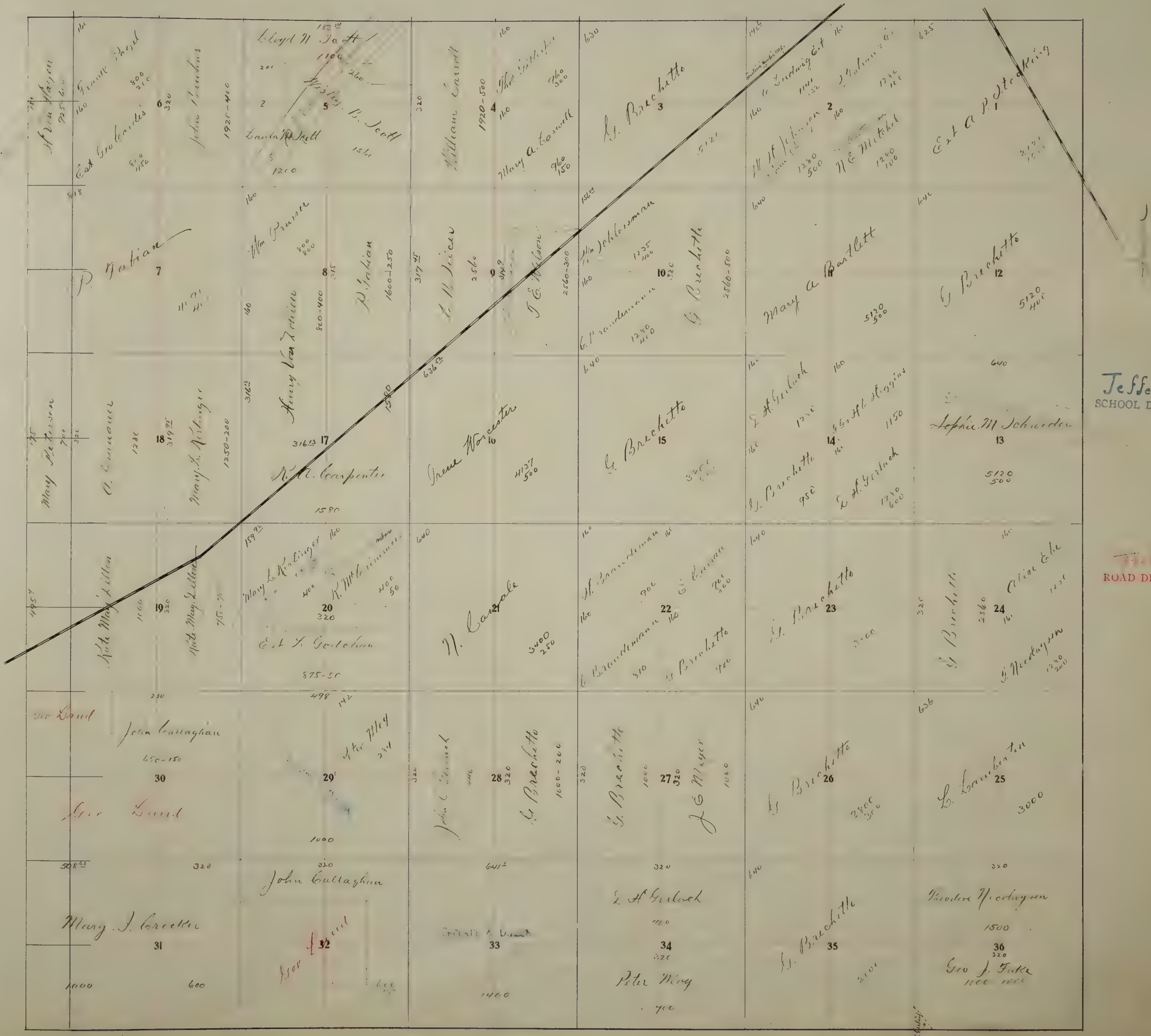
Lloyd N. Scott
Wesley B. Scott
Laura A. Scott
Frank Bagel
Est. Geo. Landis
John Perkins
1920-400
Wm. Carroll
1920-500
Thos. Gillispie
Mary A. Caswell
G. Brichetto
L. Ludwig Est.
J. Salamoni
W. H. Jefferson
N. E. Mitchel
Est. A. P. Stocking
P. Fabian
Wm. Brusie
Henry Von Keuren
560-400
P. Fabian
1600-250
J. E. Wilson
2560-300
Jno. Schlossman
G. Brandeman
G. Brichetto
2560-500
Mary A. Bartlett
G. Brichetto
5120 400
Mary Peterson
A. Cunnan
Mary L. Kallinger
1250-200
R. H. Carpenter
Irene Worcester
4137 500
G. Brichetto
E. H. Gerlach
E. A. Higgins
G. Brichetto
E. H. Gerlach
Sophie M. Schneider
5120 500
Kate Mary Dillon
Kate Mary Dillon
Mary L. Kallinger
R. McCrimmon
Est. J. Gotelan
875-50
N. Canale
3400 250
H. Brandeman
G. Brandeman
G. Brichetto
G. Brichetto
G. Brichetto
Alice Ebe
G. Niedagsen
Gov. Land
John Callaghan
650-150
Gov. Land
Peter Moy
John C. Dusel
G. Brichetto
1000-200
G. Brichetto
J. G. Meyer
G. Brichetto
L. Lambertin
3000
John Callaghan
Mary J. Crocker
Gov. Land
E. H. Gerlach
Peter Moy
G. Brichetto
Theodore Niedagsen
1500
Geo. J. Fake
1 2 3 4 5 6 7 8 9 10 11 12 13 14 15 16 17 18 19 20 21 22 23 24 25 26 27 28 29 30 31 32 33 34 35 36

Jefferson
SCHOOL DISTRICT

ROAD DISTRICT

Township No. 3 South **, Range No.** 6 **East, Mt. Diablo Meridian.**

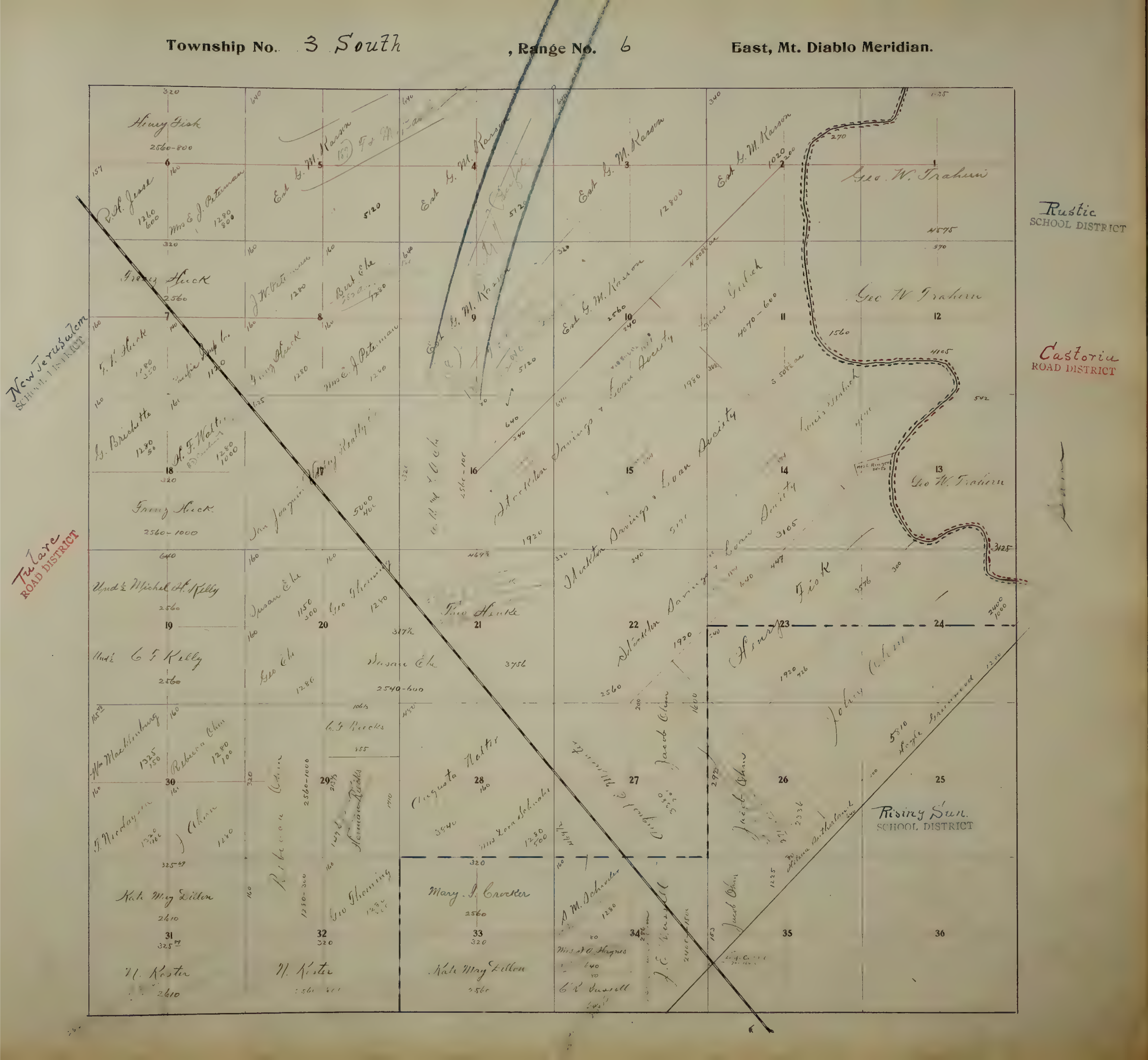

Henry Fisk
2560-800
R.A. Jesse
1260 600
Mrs E. J. Peterman
1280 800
Est G. M. Kasson
5120
12800
1020 200
Geo. W. Trahern
Rustic
SCHOOL DISTRICT
Franz Huck
2560
J. W. Peterman
1280
Bert Ehe
1280
T. F. Huck
1280 350
Pacific Imp Co
1120
Franz Huck
1280
Mrs E. J. Peterman
1240
New Jerusalem
SCHOOL DISTRICT
Stockton Savings & Loan Society
Louis Gulick
4070-600
1980
Geo W Trahern
1560
Castoria
ROAD DISTRICT
G. Brichetto
1280 50
H. F. Walter
1280 1000
San Joaquin Valley Realty Co
5000 400
Franz Huck
2560-1000
1920
Louis Wenbach
3105
Geo W. Trahern
Tulare
ROAD DISTRICT
Und ½ Michael H. Kelly
2560
Susan Ehe
1150 300
Geo Fleming
1280
Theo Hinke
3756
Fisk
Henry
Und ½ C. F. Kelly
2560
Geo Ehe
1280
Susan Ehe
2540-600
2560
1920
John Chin
1920
Wm Mecklenburg
1325 150
Rebecca Chin
1280 100
C. F. Brooks
Rebecca Chin
2560-1000
Herman Brooks
Augusta Nolte
3540
Mrs Lora Schmaler
1280 500
Jacob Chin
Jacob Chin
Doyle Greenwood
5810
Rising Sun.
SCHOOL DISTRICT
T. Nicolaysen
1320
J. Chin
1280
Kate Mary Dillon
2610
Geo Fleming
1250-300
Mary J. Crocker
2560
A. M. Schroeder
1280
Jacob Chin
Mrs N. O. Haynes
640
C. K. Tussell
N. Koster
2610
N. Koster
Kate Mary Dillon
2560
1 2 3 4 5 6 7 8 9 10 11 12 13 14 15 16 17 18 19 20 21 22 23 24 25 26 27 28 29 30 31 32 33 34 35 36

Township No. 3 South, Range No. 7 East, Mt. Diablo Meridian.

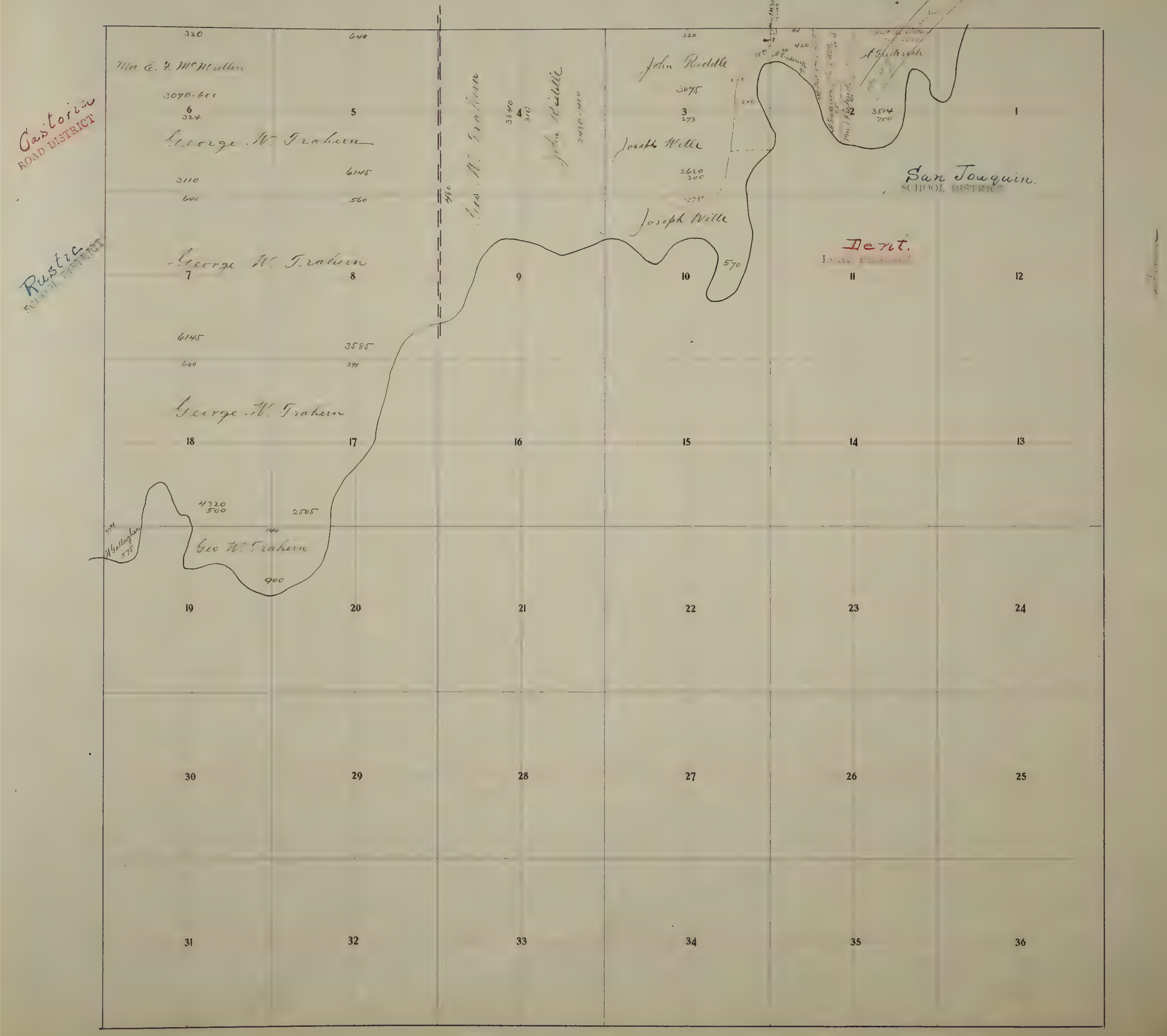

Mrs E. F. McMullen
320
640
3070-600
6
324
5
George W. Trahern
3110
640
6145
560
Geo. W. Trahern
450
3540
4
310
John Riddle
2450-400
320
John Riddle
3075
3
273
Joseph Wille
2620
300
Joseph Wille
570
Mrs I M Somson
40
420
H. Frederick
A Frederick
2
3514
700
1
Castoria
ROAD DISTRICT
Rustic
SCHOOL DISTRICT
San Jouquin
SCHOOL DISTRICT
Dent
George W. Trahern
7
8
9
10
11
12
6145
600
3585
391
George W. Trahern
18
17
16
15
14
13
4320
500
2505
140
H Gallagher
575
Geo W. Trahern
900
19
20
21
22
23
24
30
29
28
27
26
25
31
32
33
34
35
36

Township No. 4 South, Range No. 4 East, Mt. Diablo Meridian.

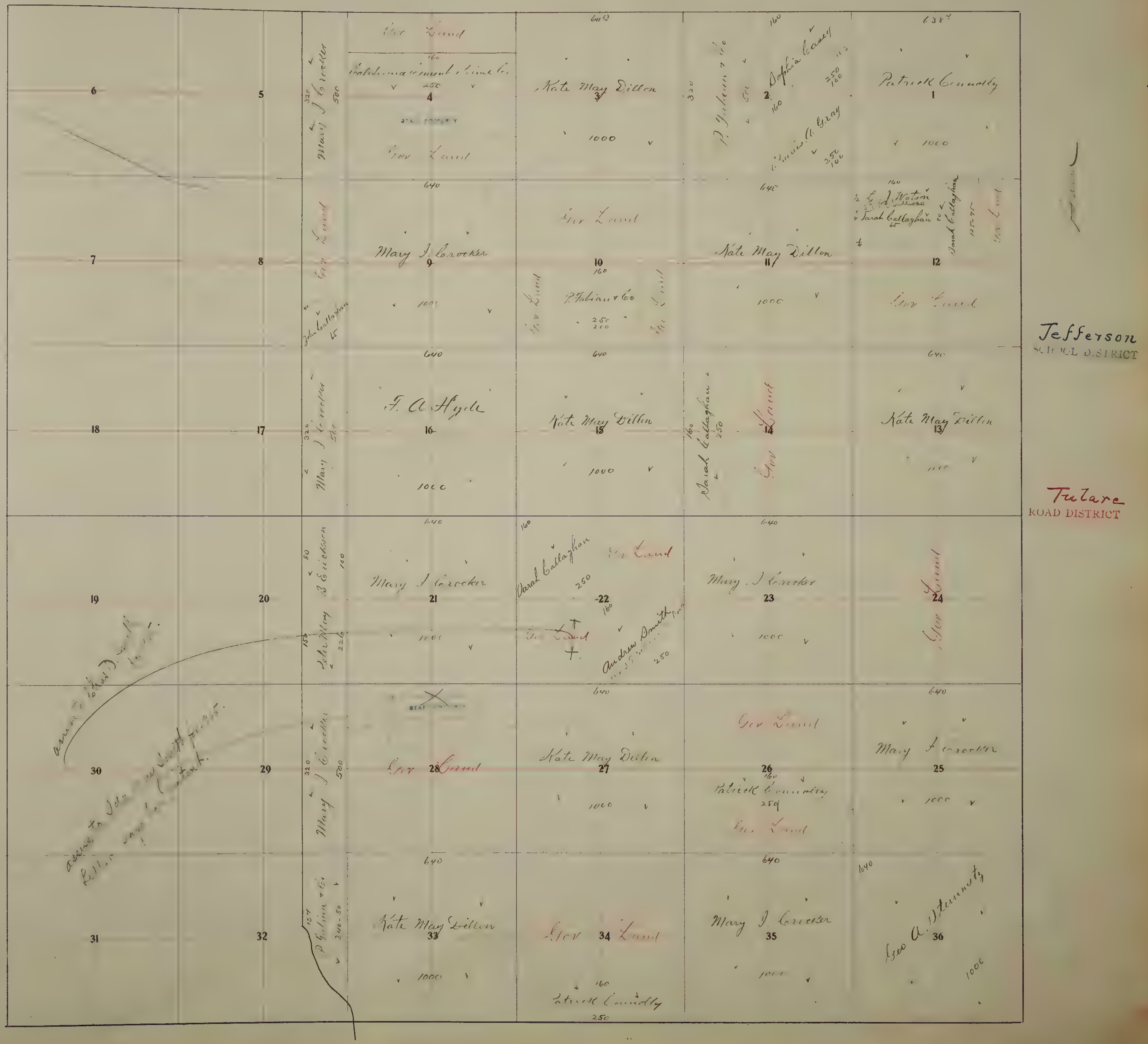

Gov Land
160
California Cement & Lime Co
250
6
5
4
320 Mary J Crocker 500
Gov Land
640
Kate May Dillon
3
1000
160
P. Fabian & Co
Sophia Casey
2
250
160
Annie A. Gray
250
638
Patrick Connolly
1
1000
640
Gov Land
640
160
L. A. Watson
Sarah Callaghan
Sarah Callaghan
Gov Land
7
8
Gov Land
John Callaghan
Mary J. Crocker
9
1000
Gov Land
10
160
P. Fabian & Co
250
Gov Land
Kate May Dillon
11
1000
12
Gov Land
Jefferson
SCHOOL DISTRICT
640
640
640
18
17
320 Mary J Crocker 500
F. A. Hyde
16
1000
Kate May Dillon
15
1000
160 Sarah Callaghan 250
Gov Land
14
Kate May Dillon
13
Tulare
ROAD DISTRICT
640
160
Sarah Callaghan
250
Gov Land
640
19
20
B. Erickson
Mary J Crocker
21
1000
22
160
Gov Land
Andrew Smith
250
Mary J Crocker
23
1000
Gov Land
24
640
640
30
29
320 Mary J Crocker 500
Gov 28 Land
Kate May Dillon
27
1000
Gov Land
26
160
Patrick Connolly
250
Gov Land
Mary J Crocker
25
1000
640
640
640
31
32
P. Fabian & Co
Kate May Dillon
33
1000
Gov 34 Land
160
Patrick Connolly
250
Mary J. Crocker
35
1000
Geo A. Dunnety
36
1000

Township No. 4 South **, Range No.** 5 **East, Mt. Diablo Meridian.**

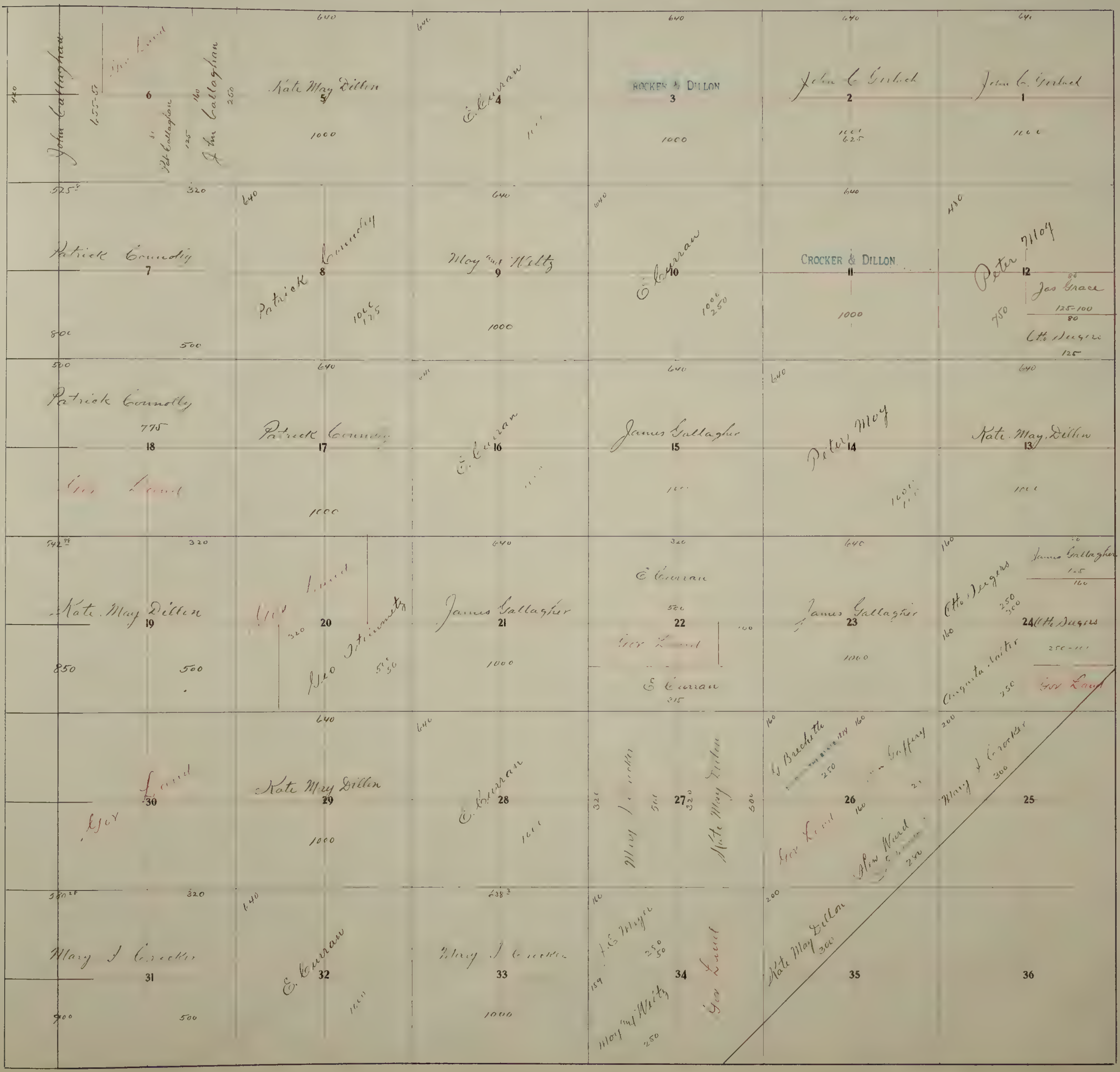
John Callaghan
Gov Land
6
Pat Callaghan
John Callaghan
Kate May Dillon
5
1000
E Curran
4
CROCKER & DILLON
3
1000
John C Gerlach
2
John C Gerlach
1
Patrick Connolly
7
Patrick Connolly
8
May and Weltz
9
1000
E Curran
10
CROCKER & DILLON
11
1000
Peter Moy
12
Jas Grace
Otto Seegers
Patrick Connolly
775
18
Gov Land
Patrick Connolly
17
1000
E Curran
16
James Gallagher
15
Peter Moy
14
Kate May Dillon
13
Kate May Dillon
19
850
Gov Land
20
Geo Steinmetz
James Gallagher
21
1000
E Curran
22
Gov Land
E Curran
James Gallagher
23
1000
Otto Seegers
24
Otto Seegers
James Gallagher
Augusta Seiter
Gov Land
Gov Land
30
Kate May Dillon
29
1000
E Curran
28
Mary J Crocker
27
Kate May Dillon
G Bachelle
26
Gov Land
Alex Ward
Mary J Crocker
25
Mary J Crocker
31
E Curran
32
Mary J Crocker
33
1000
J E Meyer
34
May and Weltz
Gov Land
Kate May Dillon
35
36

Jefferson
SCHOOL DISTRICT

Tulare
ROAD DISTRICT

Township No. 4 South **, Range No.** 6 **East, Mt. Diablo Meridian.**

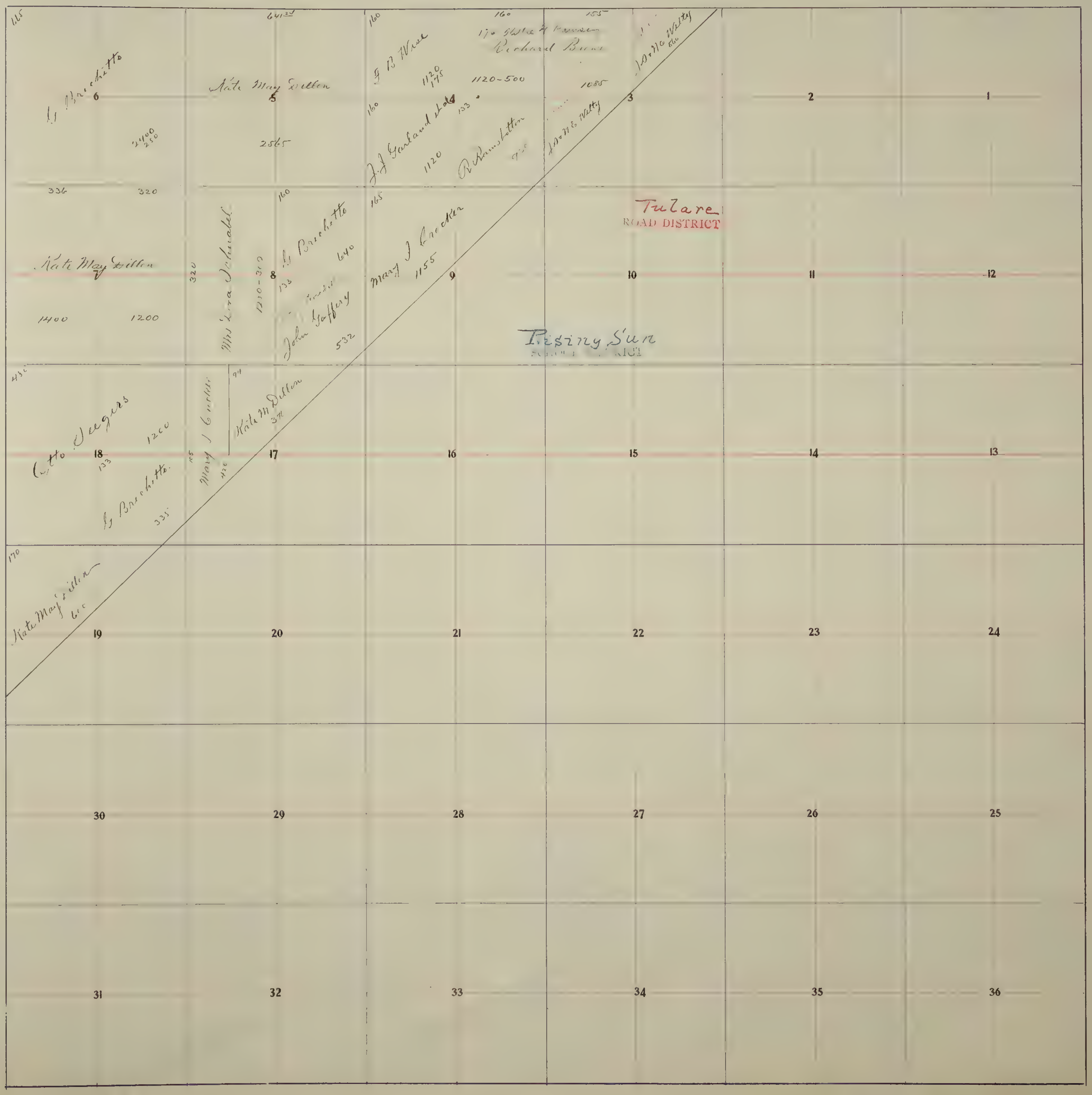

6
5
4
3
2
1
7
8
9
10
11
12
18
17
16
15
14
13
19
20
21
22
23
24
30
29
28
27
26
25
31
32
33
34
35
36
G Brichetto
2400
250
336
320
Kate May Dillon
641 33/
2565
160
F B Wise
1120
175
J J Garland et al
1120
160
1120-500
133
R Ramsbottom
170 Walter H Fraser
Richard Burns
155
1085
J D & M E Welty
Tulare
ROAD DISTRICT
Kate May Dillon
1400
1200
320
Mrs Lina Schnabel
1210-320
G Brichetto
640
133
John Gaffery
532
165
Mary J Crocker
1155
Rising Sun
SCHOOL DISTRICT
430
Otto Jeegers
1200
133
G Brichetto
335
Mary J Crocker
Kate M Dillon
371
170
Kate May Dillon
640

Township No. 5 South **, Range No.** 4 **East, Mt. Diablo Meridian.**

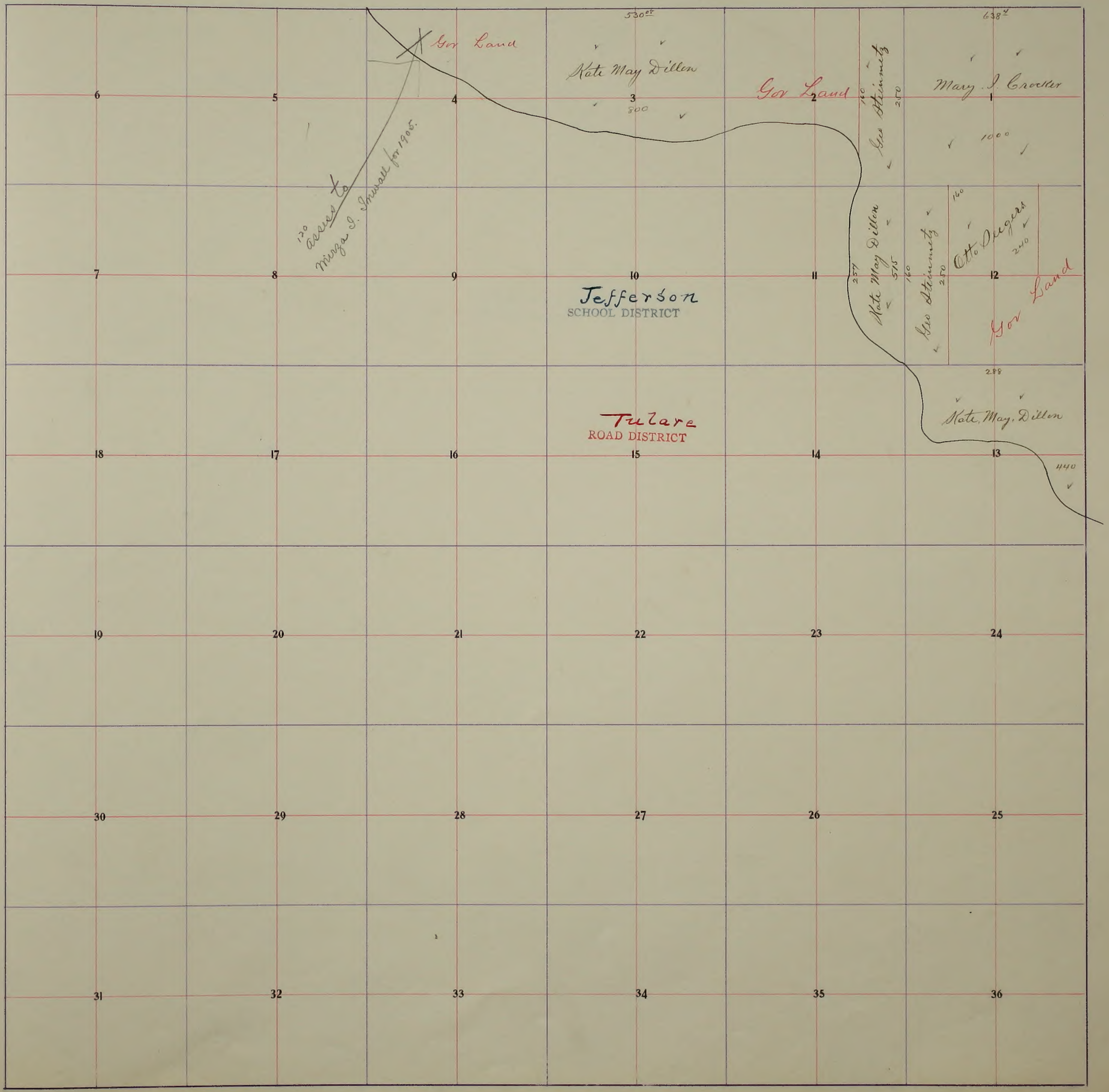

Gov Land
120 assess to Mirza I. Inwall for 1905.
530.08
Kate May Dillen
800
Gov Land
160
Geo Steinmetz
250
638.4
Mary I. Crocker
1000
257
Kate May Dillen
515
160
Geo Steinmetz
250
160
Otto Degers
240
Gov Land
Jefferson
SCHOOL DISTRICT
288
Kate May Dillen
440
Tulare
ROAD DISTRICT
6
5
4
3
2
1
7
8
9
10
11
12
18
17
16
15
14
13
19
20
21
22
23
24
30
29
28
27
26
25
31
32
33
34
35
36

Township No. 5 South **, Range No.** 5 **East, Mt. Diablo Meridian.**

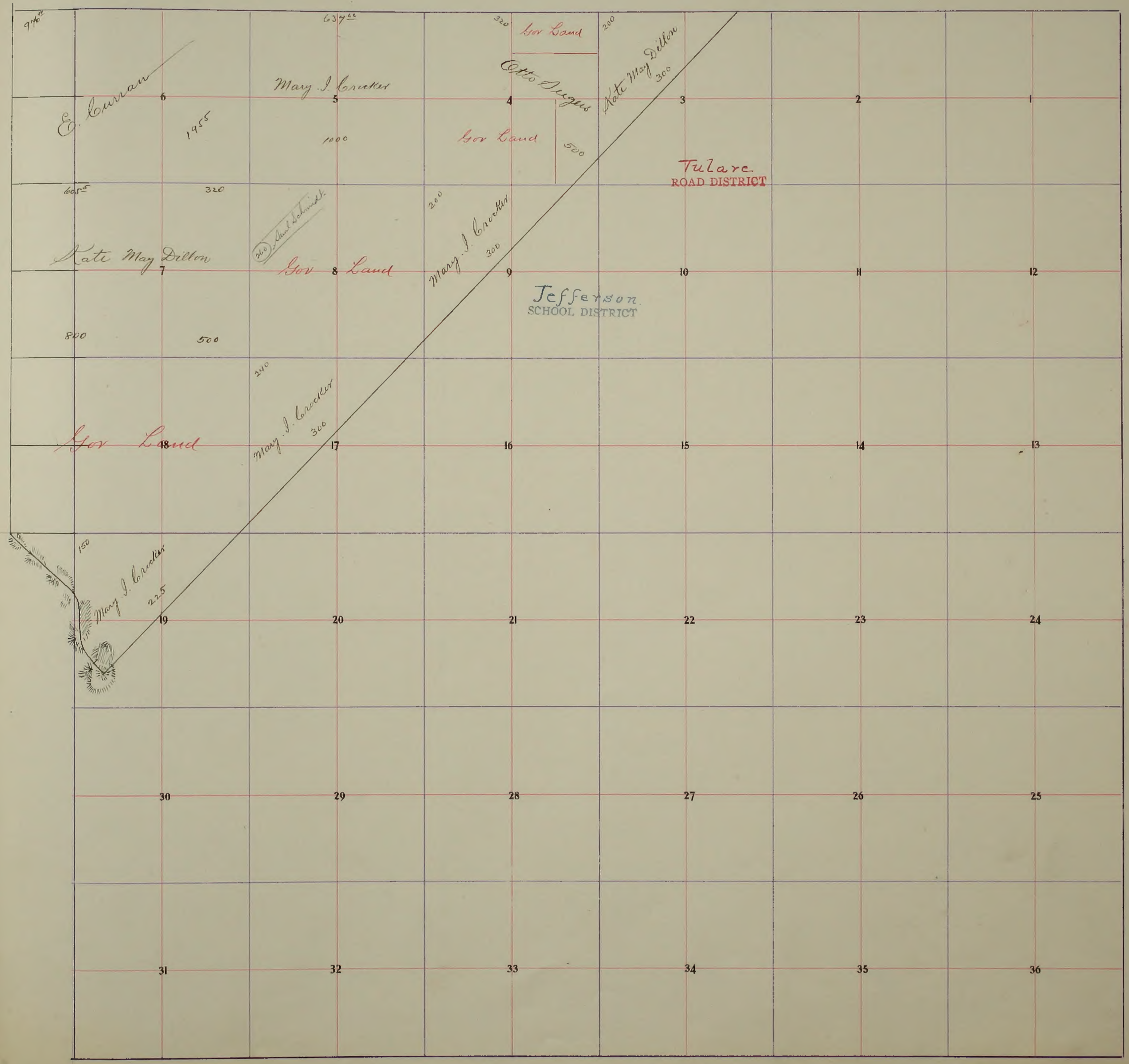
976⁴⁴
63 7⁶⁶
320
Gov Land
200
E. Curran
Mary I. Crocker
Otto Siegers
Kate May Dillon
300
6
5
4
3
2
1
1955
1000
Gov Land
500
Tulare
ROAD DISTRICT
605⁵
320
200
260 Saul Schmidt
Mary I. Crocker
300
Kate May Dillon
7
Gov 8 Land
9
10
11
12
Jefferson
SCHOOL DISTRICT
800
500
240
Gov Land
18
Mary I. Crocker
300
17
16
15
14
13
150
Mary I. Crocker
225
19
20
21
22
23
24
30
29
28
27
26
25
31
32
33
34
35
36

65000